

TOWN OF PARADISE VALLEY

Mountain View Medical Center Major Special Use Permit Amendment Statement of Direction



Town Council
November 15, 2018

TODAY'S GOAL

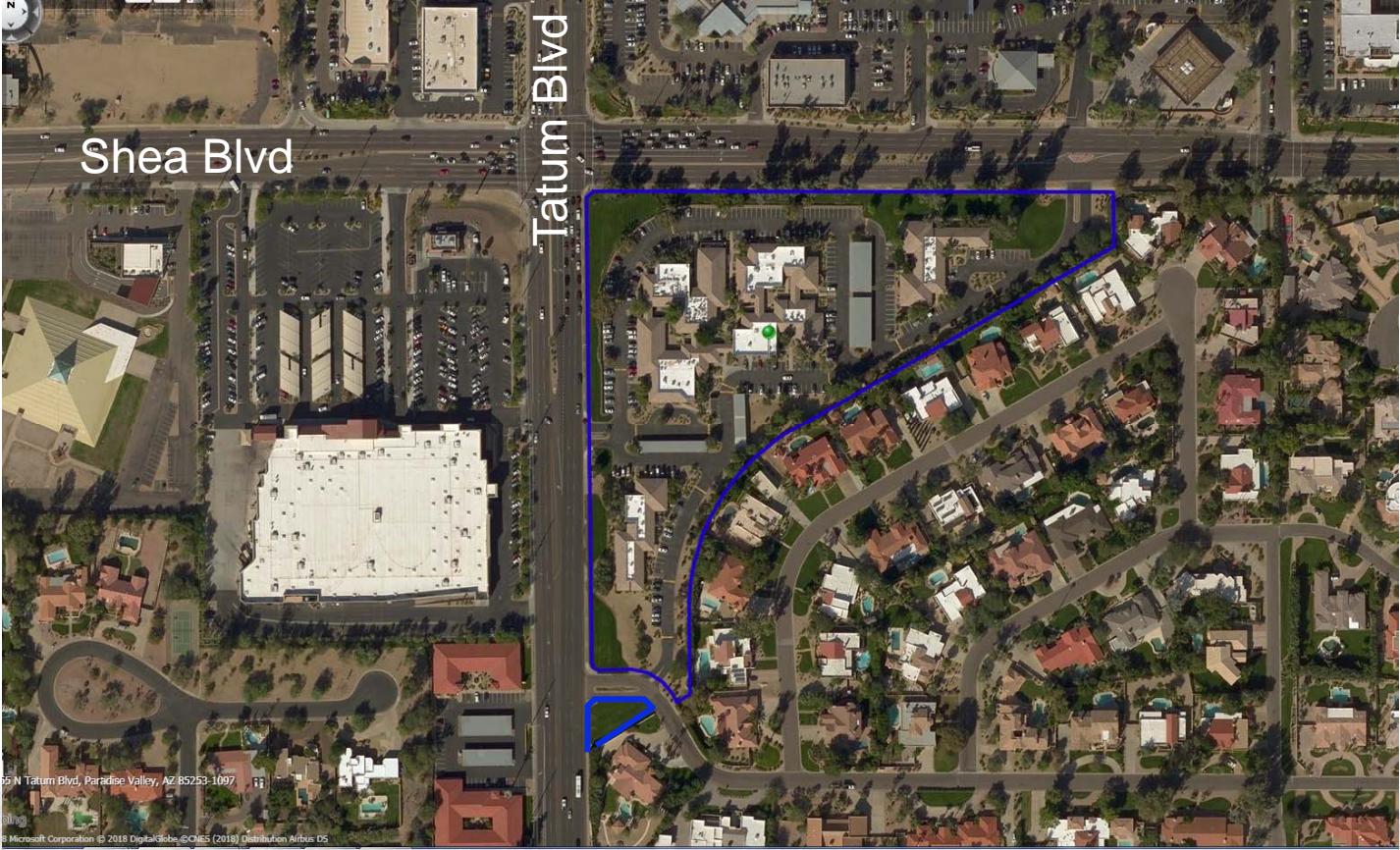
2

Receive and take action on the revised Statement of Direction for the Mountain View Medical Center Major Special Use Permit Amendment



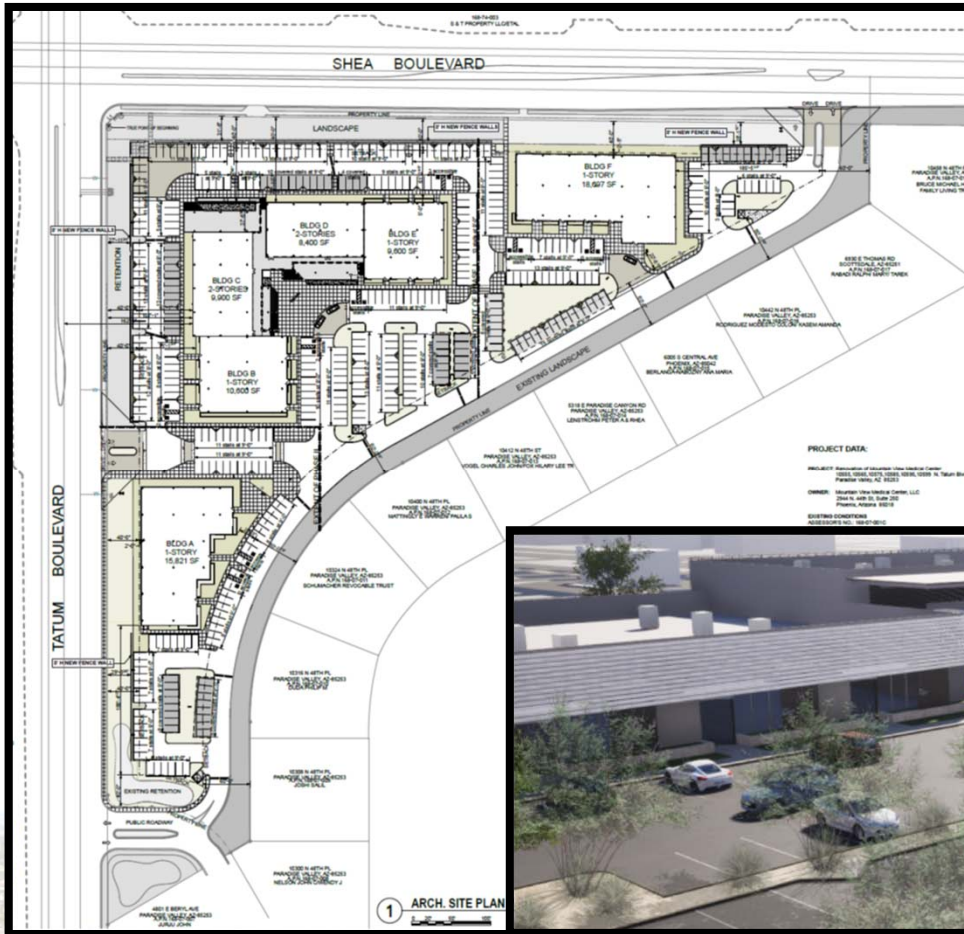
11/15/2018

SITE LOCATION



SUMMARY OF REQUEST

- Demo and redevelop site in 3 phases
- Replace the 6 existing 1-story buildings with 6 new 1 & 2-story buildings
- Add more parking
- Replace existing parking canopies with new parking canopies
- Increase total lot coverage 22.3% to 25%



SOD TIMELINE

- **Commission must hear, approve or disapprove, and forward the SUP within time period specified in SOD or the lesser of 90 days from SOD or 150 days from the SUP filing, suggestion is Mar 5, 2019 (with preference action be taken by Feb 5, 2019)**
- **Council must issue SOD within 45 days from the date of staff presentation which is November 25, 2018**



SOD – USE & HEIGHT

1. Use. The property is currently utilized as a medical office. The proposed uses listed in the applicant's narrative comply with the allowable medical uses listed in Section 1102.2(B) of the Zoning Ordinance. The narrative notes that retail and medical marijuana dispensaries will not be allowed. Additional parameters may need to be addressed for the proposed uses, particularly for sleep centers, veterinary practices, pharmacy and urgent care uses.
2. Height. The applicant is proposing both one and two-story structures with a maximum height of 21 feet (one-story) and 30 feet (two-story). Special attention shall be given to the two-story buildings. The Planning Commission may consider allowing the proposed two-story Buildings C and D near the Tatum Boulevard and Shea Boulevard intersection up to 36 feet in height as measured from existing grade to avoid negative impacts of the proposed below grade garden level open to the outside. Such negative impacts include places for persons to loiter after hours unseen from public view, storm drainage constraints of a fully enclosed outdoor area below grade and barriers of additional stairs/elevators to access the lower level to patrons of the medical center.



SOD – SETBACKS

3. Setbacks. The proposed setbacks for the buildings meet Special Use Permit Guidelines of 40' setback from public streets and 60' setback from residential properties. However, two of the proposed covered parking structures are only 50 feet from the adjoining residential lot lines. Attention shall be given to buffering between the subject property and residential properties to mitigate any adverse effects.



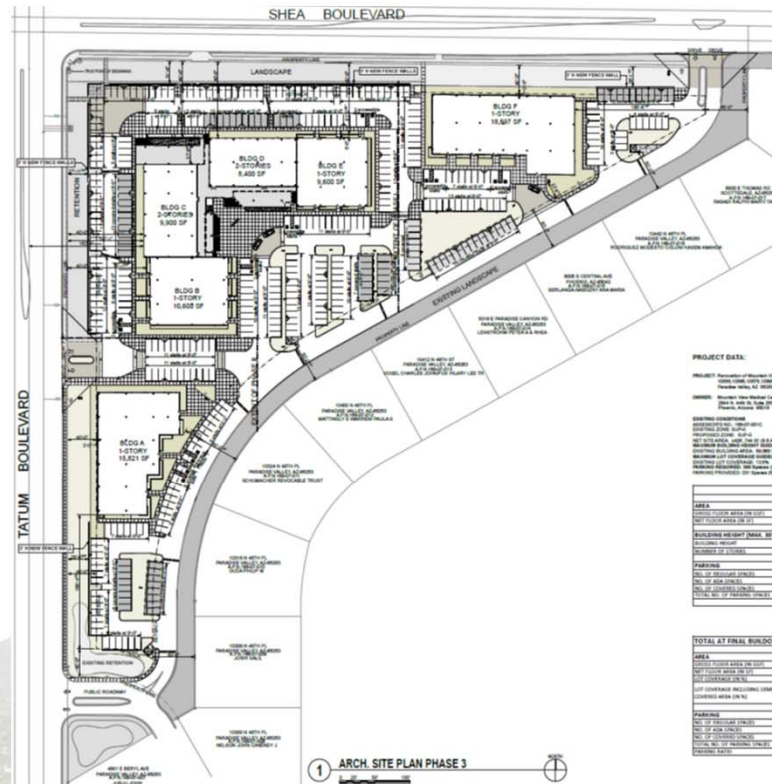
SOD – IMPACT

4. Impact on Nearby Residential Properties. Adjacent uses include R-18A zoned residential to the southeast and commercial uses along the major arterials of Tatum Boulevard and Shea Boulevard to the west and north. The Planning Commission shall focus on mitigating impacts above existing ambient levels. These impacts may include such items as lighting, noise, smells, and related effects. Ways to mitigate such impacts include appropriate setbacks, building heights, location of uses, landscaping material and other related design aspects. Of particular concern are the following items:
- a. Outdoor employee areas and service uses such as maintenance, trash collection, and mechanical equipment (roof/ground).
 - b. Better understanding of the impacts related to the construction phasing of the project. The intent is to lessen the length of construction impacts such as visual clutter, light trespass, noise, dust, traffic and related effects.
 - c. Consideration of design requirements for uses that are open in the early morning or evening hours; such as urgent care, veterinary practices and sleep centers. This may include identifying drop off and parking for such uses away from the adjoining residential homes and/or limiting such uses to buildings closer to Tatum Boulevard and Shea Boulevard.



SOD – LOT COVERAGE

5. Lot coverage. The proposed lot coverage increases from 22.3% to approximately 25%, within the 25% Special Use Permit Guideline. The floor area ratio increases from 22.3% to 29%. There are no guidelines for floor area ratio.



SOD – LANDSCAPING

6. Landscaping. The Special Use Permit Guidelines recommend a 50-foot landscape area adjacent to Tatum and Shea Boulevards and 40-foot landscape area from the adjoining residential lot lines. The existing landscape areas along the public streets varies at 24 feet, 55 feet and 100 feet. Whereas, the proposed landscaping along the public streets will see some reduction and vary between 28 feet and 42 feet. The existing and proposed landscape area adjoining the residentially-zoned properties remains at 25 feet. The Planning Commission shall focus on the following items:
- a. Attention shall be paid to the landscape area along Tatum Boulevard as this is along a Visually Significant Corridor and a known area of loitering. The landscape plan is in substantial compliance with the proposed Visually Significant Corridors Plan (VSC). Major amendments to SUPs are encouraged to use the “Best” option in the VSC. However, application of any “Best” options shall not conflict with the heightened provision of security necessary at a medical center.
 - b. Consideration of design elements that discourage loitering, near and on the site, for safety and security. This may include the use of spiny desert landscaping in strategic locations where persons may loiter and attention to the location of screen walls that may become an attractive nuisance.
 - c. Hardscaping and pedestrian access shall be considered with the landscape plan.
 - d. A stipulation may be considered to ensure replacement of any dead landscaping.
 - e. Attention shall be paid to the southeast side of the property to screen the residential homes from any adverse effects of the proposed development.



SOD – INFRASTRUCTURE

7. Infrastructure and Utility Improvements. The applicant shall address and identify the location of on-site retention and identify how the on-site retention may affect parking and circulation. Utility improvements that may have a visual impact or service level impact should be explained and mitigated. Water impact, utility information, and hydrology report shall be reviewed.



SOD – TRAFFIC

8. Traffic, Parking, and Circulation.

The primary concern when evaluating impact of this project is safety and mitigating impacts above existing ambient levels to adjacent homeowners such as excessive lighting, noise, and bad smells. The applicant's traffic/parking analysis indicates a few intersections at certain times of day will have some additional traffic delay. Some considerations for review shall include:

- a. Number of access points in/out of the site
- b. Emergency access to the site
- c. Sidewalk and other pedestrian circulation
- d. Loading/unloading areas and trash collection
- e. Number of parking spaces, use of shared parking, and ride-share
 - i. The applicant's traffic/parking assumes a parking calculation 0.8 parking space per 200 leasable square footage instead of the suggested 1.0 parking space per 200 leasable square footage. Attention shall be given to alternate studies to assure the proposed parking will meet the needs of the medical center and not negatively impact safety.
 - ii. Attention shall also be given to the phasing of the project and assuring that at all times parking will meet the demands of both the medical center and the construction vehicles.



SOD – SIGNAGE

9. Signage. The Special Use Permit Guidelines suggest medical use properties have one ground sign no higher than 8 feet and no larger than 40 square feet at each principal entrance, no moving elements or animation, and traffic/directional signs not exceed 5 feet tall and 12 square feet. Several of the proposed signs will not be in compliance with the Special Use Permit Guidelines and the site will have more signs than the existing medical center. Attention shall be paid to building mounted signage and the resulting impact to the streetscape including the location, dimensions, and illumination of the signs. The review shall be balanced with the need for visibility of the signs, and the location at a busy intersection with prominent signage on the other three corners.



11/15/2018



SOD – COMMISSION TIMING

As per Section 1102.3.C.3.c of the Zoning Ordinance, at any time during the review process, the Planning Commission may request clarification and/or expansion of this Statement of Direction based on additional information that has evolved. However, the Planning Commission shall complete their review of this application no later than March 5, 2019; with a preference that the Planning Commission hearing take place by February 5, 2019.



SOD – ACTION

15

To approve the Major Special Use Permit Amendment Statement of Direction for the Mountain View Medical Center located at 10535, 10555, 10565, 10575, 10595, and 10599 North Tatum Boulevard



11/15/2018

TODAY'S GOAL

16

Receive and take action on the revised Statement of Direction for the Mountain View Medical Center Major Special Use Permit Amendment



11/15/2018