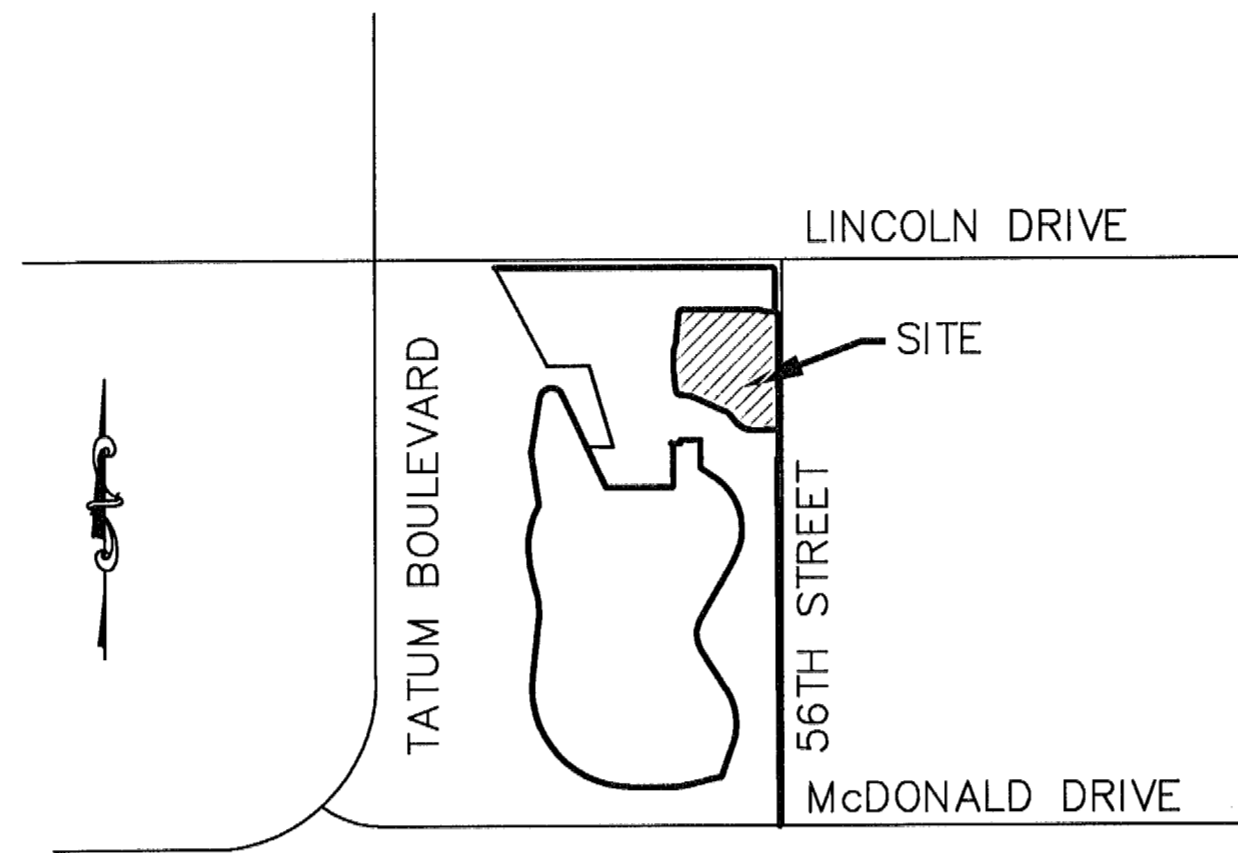


PRELIMINARY MAP

"THE VILLAS AT MOUNTAIN SHADOWS CONDOMINIUMS"

A CONDOMINIUM UPON TRACT E OF "THE VILLAS AT MOUNTAIN SHADOWS II" AS RECORDED IN BOOK _____ OF MAPS AT PAGE ____ OF THE MARICOPA COUNTY RECORDERS OFFICE, AND SITUATED IN THE SE1/4 OF SECTION 8, T2N, R4E OF THE GILA AND SALT RIVER BASE AND MERIDIAN, MARICOPA COUNTY, ARIZONA



VICINITY MAP

N.T.S.

NOTES

1. THE BOUNDARIES OF EACH UNIT ARE AS FOLLOWS:
 (A) THE VERTICAL BOUNDARIES ARE THE INTERIOR FINISHED SURFACES OF THE PERIMETER WALLS OF THE UNIT;
 (B) THE LOWER HORIZONTAL BOUNDARY IS THE TOP SURFACE OF THE FLOOR SLAB BENEATH THE UNIT; AND
 (C) THE UPPER AND LOWER HORIZONTAL BOUNDARIES OF EACH UNIT SHALL BE FROM THE UNFINISHED FLOOR OF EACH UNIT TO THE UNFINISHED CEILING OF EACH UNIT.
2. THE COMMON ELEMENTS OF THE VILLAS AT MOUNTAIN SHADOWS CONDOMINIUMS, A CONDOMINIUM, WILL CONSIST OF ALL THE PROPERTY WITHIN THE BOUNDARIES OF THE CONDOMINIUM AS SHOWN ON THIS CONDOMINIUM MAP, EXCEPT FOR THE UNITS.
3. TIES SHOWN ARE TO OUTSIDE FACE OF BUILDINGS (GROUND LEVEL)
4. EASEMENTS FOR THE PRIVATE DRIVES, PUBLIC AND PRIVATE UTILITIES, AND EMERGENCY AND SERVICE TYPE VEHICLES WILL BE PROVIDED WITH A MAP OF DEDICATION TO BE PROCESSED WITH THE FINAL MAP FOR "THE VILLAS AT MOUNTAIN SHADOWS CONDOMINIUMS".

100 YEAR ASSURED WATER SUPPLY

THE AREA PLATTED HEREON LIES WITHIN THE DOMESTIC WATER SERVICE AREA OF EPCOR WATER ARIZONA INC. - PARADISE VALLEY WHICH IS DESIGNATED AS HAVING AN ASSURED WATER SUPPLY PURSUANT TO SECTION 45-576 ARIZONA REVISED STATUTES AS PER ARIZONA DEPARTMENT OF WATER RESOURCES CERTIFICATE NUMBER _____ DATED _____

DRAINAGE EASEMENT RESTRICTIONS

PURSUANT TO A.R.S. 9-463.01(C), AND ARTICLE 6-4(E)(J), 8-7-1 ET. SEQ., AND SECTION 6-3-8 OF THE CODE OF ORDINANCES OF THE TOWN OF PARADISE VALLEY, DRAINAGE EASEMENTS ARE FOR THE PURPOSE OF ALLOWING STORM, FLOOD AND OTHER WATERS TO PASS OVER, UNDER OR THROUGH THE LAND SET ASIDE FOR SUCH EASEMENTS, AND NOTHING WHICH MAY, TO ANY DEGREE, IMPEDE OR OBSTRUCT THE FLOW OF SUCH WATERS, SHALL BE CONSTRUCTED, PLACED, PLANTED, OR ALLOWED TO GROW ON OR IN SUCH EASEMENTS. THE MAINTENANCE AND CLEARING OF THESE DRAINAGE EASEMENTS SHALL BE THE SOLE RESPONSIBILITY AND DUTY OF THE OWNER OF THE PROPERTY ON WHICH SAID EASEMENTS ARE PLATTED. HOWEVER, THE TOWN OF PARADISE VALLEY, A MUNICIPAL CORPORATION, MAY, IF THE TOWN DEEMS IT TO BE IN THE BEST INTERESTS OF THE HEALTH, SAFETY, OR WELFARE OF THE TOWN OF PARADISE VALLEY, CONSTRUCT AND/OR MAINTAIN DRAINAGE FACILITIES ON OR UNDER SUCH EASEMENTS. AGENTS AND EMPLOYEES OF THE TOWN OF PARADISE VALLEY SHALL HAVE FREE ACCESS TO AND FROM ALL PORTIONS OF SUCH EASEMENTS AT ALL TIMES.

UTILITY PROVIDERS

SEWER	CITY OF PHOENIX
WATER	EPCOR WATER
TELEPHONE	CENTURY LINK
CABLE	COX COMMUNICATIONS
GAS	SOUTHWEST GAS
ELECTRIC	ARIZONA PUBLIC SERVICE

SITE DATA

EXISTING ZONING - S.U.P.- RESORT
TOTAL TRACTS - 1
TOTAL UNITS - 40
GROSS SITE AREA - 5.17 AC.
NET SITE AREA - 5.17 AC.

LEGEND

BSL - BUILDING SETBACK LINE	G - GAS LINE
B/C - BACK OF CURB	S - SEWER LINE
C.A. - COMMON AREA	W - WATER LINE
E/P - EDGE OF PAVEMENT	△ - FND. OR SET MONUMENT AT SECTION CORNER
ESMT. - EASEMENT	⊙ - SUBDIVISION CORNER &/OR FND. OR SET MONUMENT AS NOTED
EXST. - EXISTING	⊕ - FIRE HYDRANT (EXISTING)
P.U.E. - PUBLIC UTILITY EASEMENT	⊕ - FIRE HYDRANT (PROPOSED)
U.E. - UTILITY EASEMENT	⊙ - SEWER MANHOLE (EXISTING OR PROPOSED)
TYP. - TYPICAL	TR - DENOTES TRUST
S.U.P.- SPECIAL USE PERMIT	MCR - DENOTES MARICOPA COUNTY RECORDS
M.A.G. - MARICOPA ASSOCIATION OF GOVERNMENTS	
STD. - STANDARD	
C - CABLE	
T - TELEPHONE	

OWNER

MTS LAND, LLC, A DELEWARE LIMITED LIABILITY COMPANY
 C/O CROWN REALTY & DEVELOPMENT INC.
 18201 VON KARMAN AVENUE, SUITE 950
 IRVINE, CA 92612
 PHONE: 949.476.2200
 CONTACT: ROBERT A. FLAXMAN, CEO

BENCHMARK

W 1/4 CORNER OF SECTION 9, T.2N., R.4.E.,
 FD BCH ⊙ INTERSECTION OF 56TH STREET
 AND LINCOLN DRIVE.
 ELEVATION 1363.42 (NAVD 88' DATUM)

ENGINEER

COE AND VAN LOO II L.L.C.
 4550 N. 12TH STREET
 PHOENIX, ARIZONA 85014
 PHONE: (602) 264-6831
 FAX: (602) 264-0928
 CONTACT: FRED E. FLEET P.E.
 EMAIL: FEF_@CVLCLC.COM

SHEET INDEX

1. DECLARATION & NOTES
2. BOUNDARY MAP
3. GROUND (1ST) LEVEL PLAN
4. SECOND (2ND) LEVEL PLAN
5. UNIT PLANS & VERTICAL SCHEMATIC
6. PARKING PLAN

**MTS LAND LLC, A DELEWARE LIMITED LIABILITY COMPANY
 IN WITNESS WHEREOF:**

MTS LAND, LLC, A DELAWARE LIMITED LIABILITY COMPANY, AS OWNER, HAS HEREUNTO CAUSED IT'S NAME TO BE AFFIXED HERETO AND THE SAME TO BE ATTESTED BY ROBERT A. FLAXMAN IT'S AUTHORIZED AGENT.

ROBERT A. FLAXMAN, AUTHORIZED AGENT DATE _____

ACKNOWLEDGMENT:

STATE OF CALIFORNIA }
 COUNTY OF ORANGE } SS

ON _____, BEFORE ME, ANN M. VERA, A NOTARY PUBLIC, PERSONALLY APPEARED ROBERT A. FLAXMAN, WHO PROVED TO ME ON THE BASIS OF SATISFACTORY EVIDENCE TO BE THE PERSON WHOSE NAME IS SUBSCRIBED TO THE WITHIN INSTRUMENT AND ACKNOWLEDGED TO ME THAT HE EXECUTED THE SAME IN HIS AUTHORIZED CAPACITY, AND THAT BY HIS SIGNATURE ON THE INSTRUMENT THE PERSON, OR THE ENTITY UPON BEHALF OF WHICH THE PERSON ACTED, EXECUTED THE INSTRUMENT.

I CERTIFY UNDER PENALTY OF PERJURY UNDER THE LAWS OF THE STATE OF CALIFORNIA THAT THE FOREGOING PARAGRAPH IS TRUE AND CORRECT.

WITNESS MY HAND AND OFFICIAL SEAL

SIGNATURE: _____
 ANN M. VERA

APPROVALS:

APPROVED BY THE TOWN COUNCIL OF THE TOWN OF PARADISE VALLEY THIS _____ DAY _____, 2015.

BY: _____
 MAYOR

ATTEST: _____
 TOWN CLERK


 TOWN ENGINEER

 PLANNING DIRECTOR

CERTIFICATION


THIS IS TO CERTIFY THAT THE SURVEY OF THE PREMISES DESCRIBED AND MAPPED HEREON WAS MADE UNDER MY DIRECTION DURING THE MONTH OF OCTOBER 2015 AND THAT THIS SURVEY IS COMPLETE AS SHOWN, THAT THE MONUMENTS SHOWN ACTUALLY EXIST, THAT THEIR POSITIONS ARE CORRECTLY SHOWN, AND THAT SAID MONUMENTS ARE SUFFICIENT TO ENABLE THE SURVEY TO BE RETRACED.

REGISTERED LAND SURVEYOR



NO.	REVISION	DATE

PRELIMINARY MAP
 THE VILLAS AT MOUNTAIN SHADOWS CONDOMINIUMS
 PARADISE VALLEY, ARIZONA



SHEET NUMBER
1 OF 6

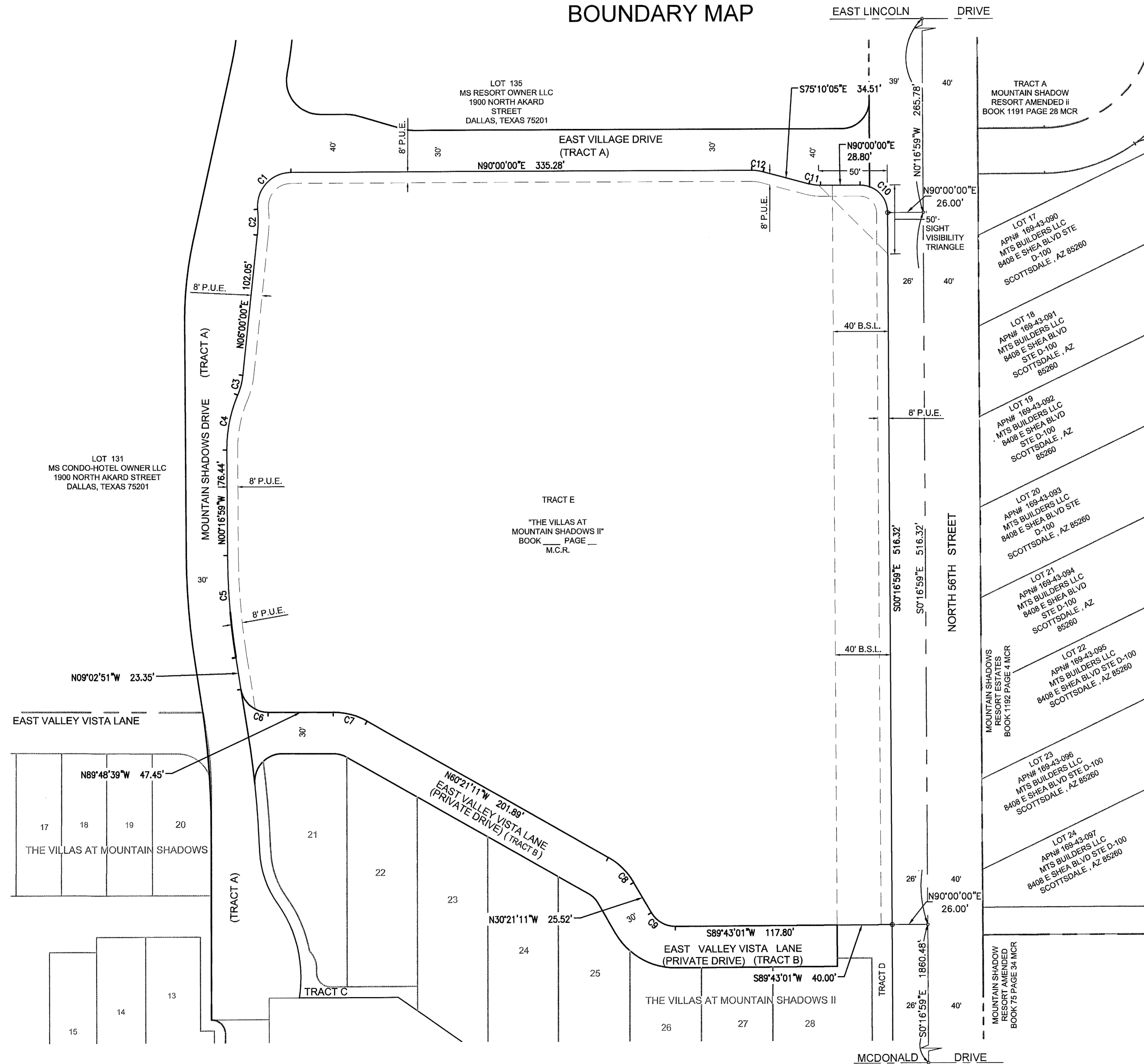


CVL Department: Land
 CVL Project #: 01-0245801
 CVL File:

PRELIMINARY MAP "THE VILLAS AT MOUNTAIN SHADOWS CONDOMINIUMS"

A CONDOMINIUM UPON TRACT E OF "THE VILLAS AT MOUNTAIN SHADOWS II" AS RECORDED IN BOOK _____ OF MAPS AT PAGE ___ OF THE MARICOPA COUNTY RECORDERS OFFICE, AND SITUATED IN THE SE1/4 OF SECTION 8, T2N, R4E OF THE GILA AND SALT RIVER BASE AND MERIDIAN, MARICOPA COUNTY, ARIZONA

BOUNDARY MAP



CURVE TABLE						
NO.	ARC	RADIUS	DELTA	TANGENT	CHORD	CHORD-BEARING
C1	40.53	24.50	094°47'15"	26.64	36.07	N42°36'23"E
C2	18.83	100.00	010°47'15"	9.44	18.80	N00°36'23"E
C3	14.97	50.00	017°09'27"	7.54	14.92	N14°34'44"E
C4	40.91	100.00	023°26'26"	20.75	40.63	N11°26'14"E
C5	74.19	485.00	008°45'52"	37.17	74.12	N04°39'55"W
C6	28.19	20.00	080°45'48"	17.01	25.92	N49°25'45"W
C7	25.71	50.00	029°27'28"	13.14	25.42	N75°04'55"W
C8	26.18	50.00	030°00'00"	13.40	25.88	N45°21'11"W
C9	20.92	20.00	059°55'48"	11.53	19.98	N60°19'05"W
C10	31.32	20.00	089°43'01"	19.90	28.21	S45°08'29"E
C11	8.41	32.50	014°49'55"	4.23	8.39	S82°35'02"E
C12	8.41	32.50	014°49'55"	4.23	8.39	S82°35'02"E

NO.	REVISION	DATE

PRELIMINARY MAP
THE VILLAS AT MOUNTAIN SHADOWS CONDOMINIUMS
PARADISE VALLEY, ARIZONA



SCALE 1" = 40'

Call at least two full working days before you begin construction.

ARIZONA
Professional Seal of Fred Everett Fleet
10237
Fred Everett Fleet
Surveyor
Arizona U.S.A.
Expires 12/31/17

SHEET NUMBER
2 OF 6

CVL Department: Land
CVL Project #: 01-0245801
CVL File:

CVL
CONSULTANTS
4550 North 12th Street
Phoenix, Arizona 85014
602-264-6831
www.cvlci.com

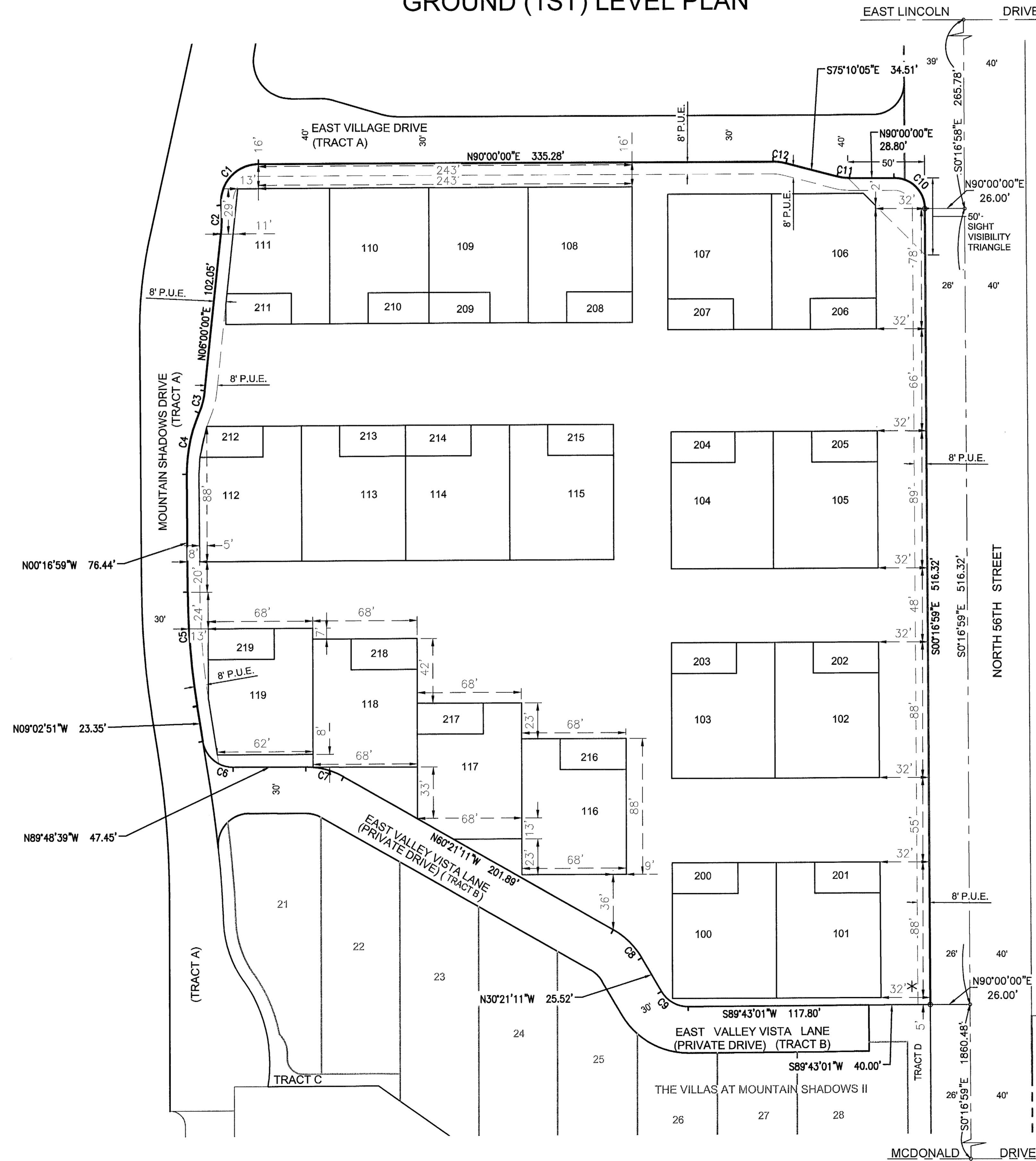
PROJECT NO. XXXXXX

PRELIMINARY MAP

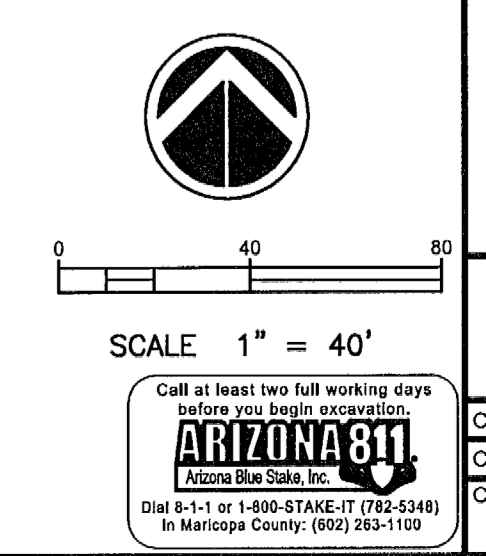
"THE VILLAS AT MOUNTAIN SHADOWS CONDOMINIUMS"

A CONDOMINIUM UPON TRACT E OF "THE VILLAS AT MOUNTAIN SHADOWS II" AS RECORDED IN BOOK _____ OF MAPS AT PAGE ____ OF THE MARICOPA COUNTY RECORDERS OFFICE, AND SITUATED IN THE SE1/4 OF SECTION 8, T2N, R4E OF THE GILA AND SALT RIVER BASE AND MERIDIAN, MARICOPA COUNTY, ARIZONA

GROUND (1ST) LEVEL PLAN



* DENOTES SET BACK FROM PROPERTY LINE TO LIMITS OF PATIO AND OR BALCONY AIR SPACE



NO.	REVISION	DATE

PRELIMINARY MAP

THE VILLAS AT MOUNTAIN SHADOWS CONDOMINIUMS
PARADISE VALLEY, ARIZONA

SHEET NUMBER
3 OF 6

CVL Department: Land
CVL Project #: 01-0245901
CVL File:

CVL CONSULTANTS
4550 North 12th Street
Phoenix, Arizona 85014
602-264-6831
www.cvlci.com

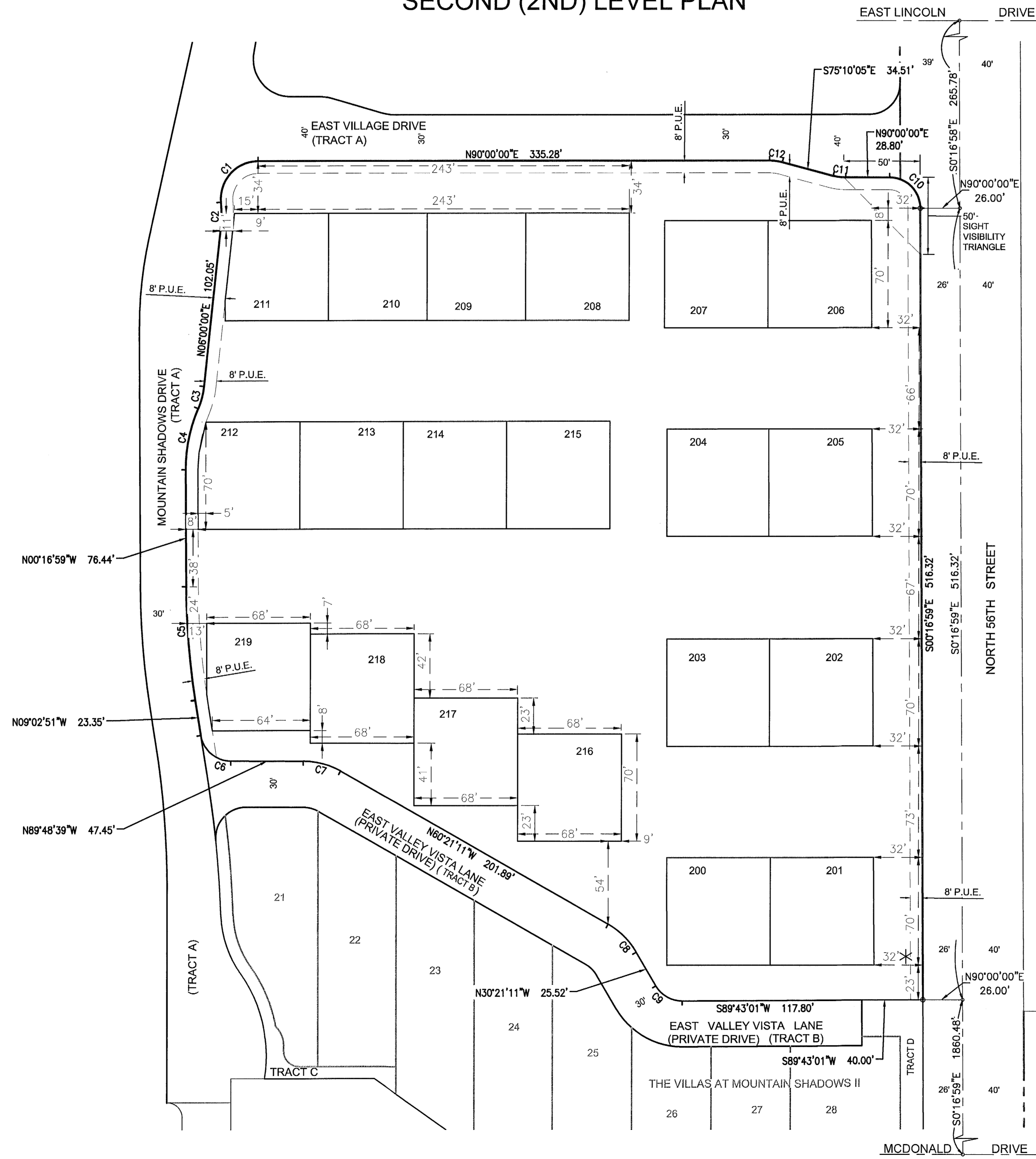
Coe and Van Loo II L.L.C.

PRELIMINARY MAP

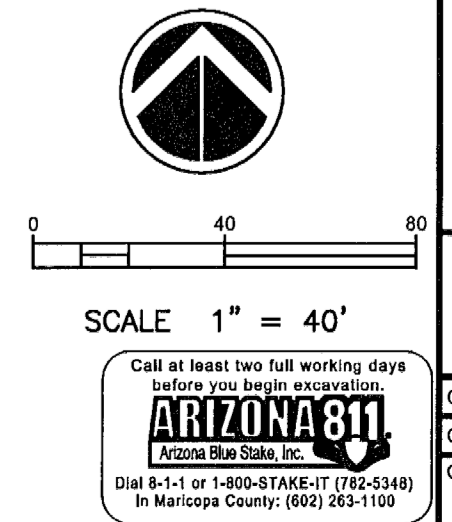
"THE VILLAS AT MOUNTAIN SHADOWS CONDOMINIUMS"

A CONDOMINIUM UPON TRACT E OF "THE VILLAS AT MOUNTAIN SHADOWS II" AS RECORDED IN BOOK _____ OF MAPS AT PAGE ____ OF THE MARICOPA COUNTY RECORDERS OFFICE, AND SITUATED IN THE SE1/4 OF SECTION 8, T2N, R4E OF THE GILA AND SALT RIVER BASE AND MERIDIAN, MARICOPA COUNTY, ARIZONA

SECOND (2ND) LEVEL PLAN




* DENOTES SET BACK FROM PROPERTY LINE TO LIMITS OF PATIO AND OR BALCONY AIR SPACE



NO.	REVISION	DATE

PRELIMINARY MAP

THE VILLAS AT MOUNTAIN SHADOWS CONDOMINIUMS
PARADISE VALLEY, ARIZONA



SHEET NUMBER
4 OF 6

CVL Department: Land
CVL Project #: 01-0245801
CVL File:

CVL
CONSULTANTS

4550 North 12th Street
Phoenix, Arizona 85014
602-264-8831
www.cvlci.com

Coe and Van Loo II L.L.C.

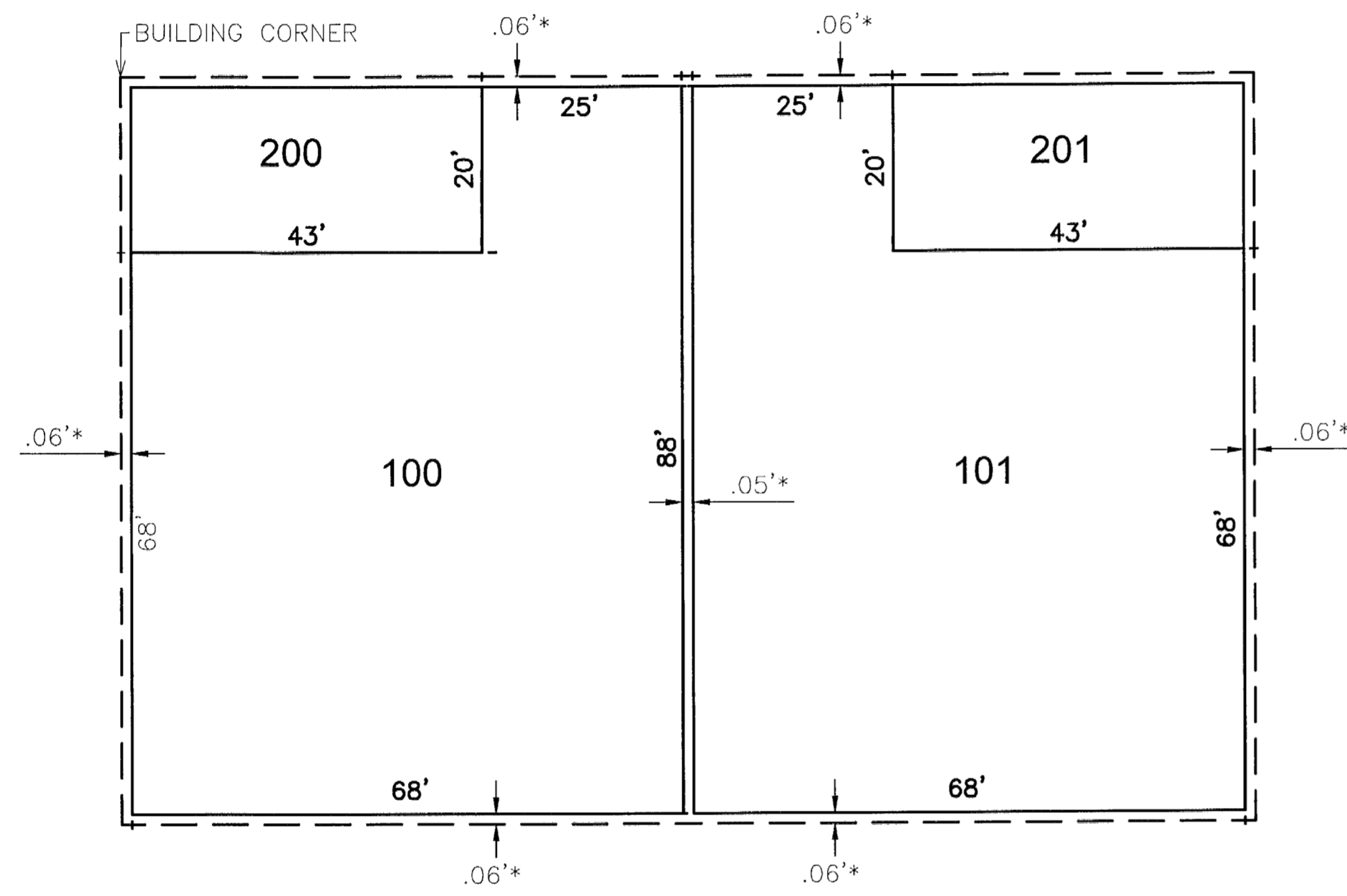
PROJECT NO. XXXXXXXX

PRELIMINARY MAP

"THE VILLAS AT MOUNTAIN SHADOWS CONDOMINIUMS"

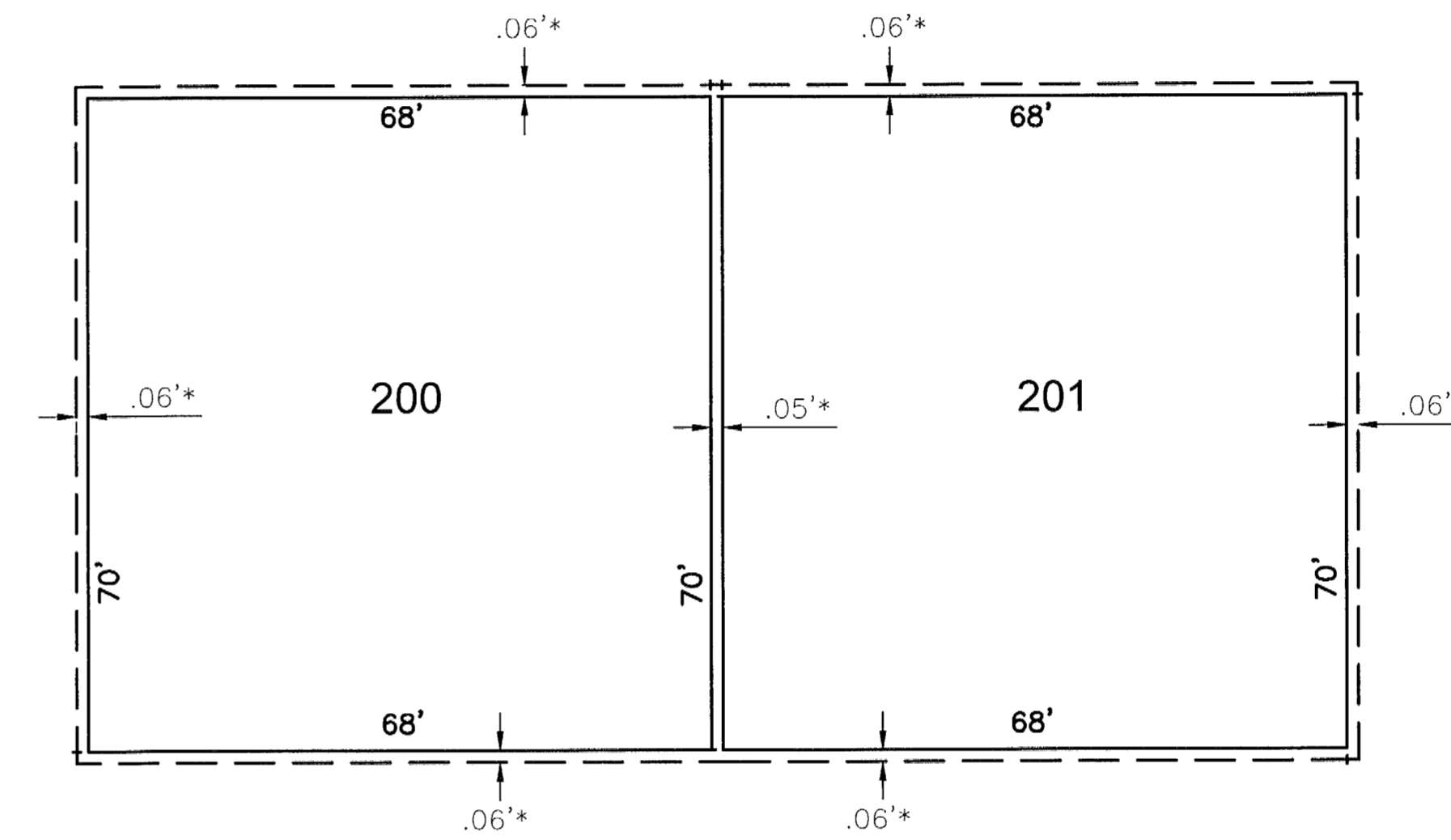
A CONDOMINIUM UPON TRACT E OF "THE VILLAS AT MOUNTAIN SHADOWS II" AS RECORDED IN BOOK _____ OF MAPS AT PAGE ____ OF THE MARICOPA COUNTY RECORDERS OFFICE, AND SITUATED IN THE SE1/4 OF SECTION 8, T2N, R4E OF THE GILA AND SALT RIVER BASE AND MERIDIAN, MARICOPA COUNTY, ARIZONA

UNIT PLANS & VERTICAL SCHEMATIC



TYPICAL FIRST LEVEL PLAN
N.T.S.

UNIT NUMBER	LOWER UNIT BOUNDARY	UPPER UNIT BOUNDARY
100		
101		
102		
103		
104		
105		
106		
107		
108		
109		
110		
111		
112		
113		
114		
115		
116		
117		
118		
119		

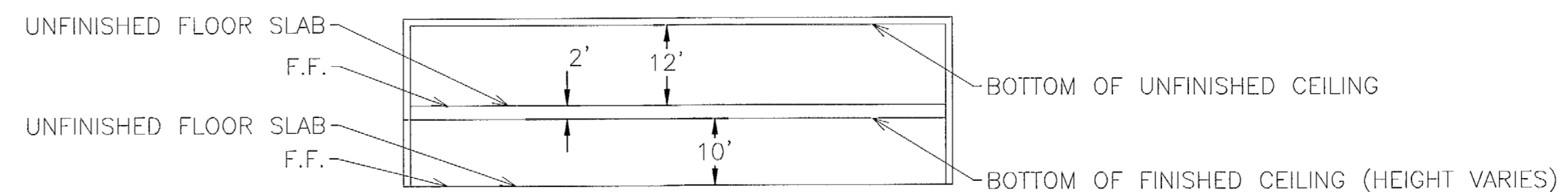


TYPICAL SECOND LEVEL PLAN
N.T.S.

UNIT NUMBER	LOWER UNIT BOUNDARY	UPPER UNIT BOUNDARY
200		
201		
202		
203		
204		
205		
206		
207		
208		
209		
210		
211		
212		
213		
214		
215		
216		
217		
218		
219		

LEGEND

- INTERIOR BOUNDARY
- - - - - EXTERIOR FACE / COMMON WALL
- F.F. — FINISHED FLOOR
- ← .05'* — COMMON / INTERIOR WALL DIMENSION
- ← .06'* — COMMON / EXTERIOR WALL DIMENSION




VERTICAL SCHEMATIC
N.T.S.

NO.	REVISION	DATE

Coe and Van Loo II L.L.C.

PRELIMINARY MAP
THE VILLAS AT MOUNTAIN SHADOWS CONDOMINIUMS
PARADISE VALLEY, ARIZONA






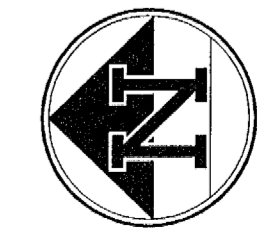
SHEET NUMBER
5 OF **6**



CVL Department: Land
CVL Project #: 01-0245801
CVL File:




-  = BUILDING LIMITS
-  = DRIVEWAY
-  = EMERGENCY ACCESS



NO.	REVISION	DATE

PRELIMINARY MAP

THE VILLAS AT MOUNTAIN SHADOWS CONDOMINIUMS
PARADISE VALLEY, ARIZONA



SHEET NUMBER
6 OF 6

CVL Department: Land
CVL Project #: 01-0245801
CVL File:

CVL CONSULTANTS
4550 North 12th Street
Phoenix, Arizona 85014
602-264-6831
www.cvlci.com

Coe and Van Loo II L.L.C.