
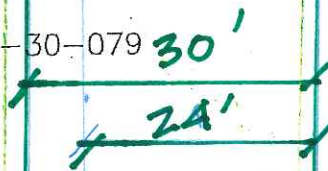


26 AUGUST 15

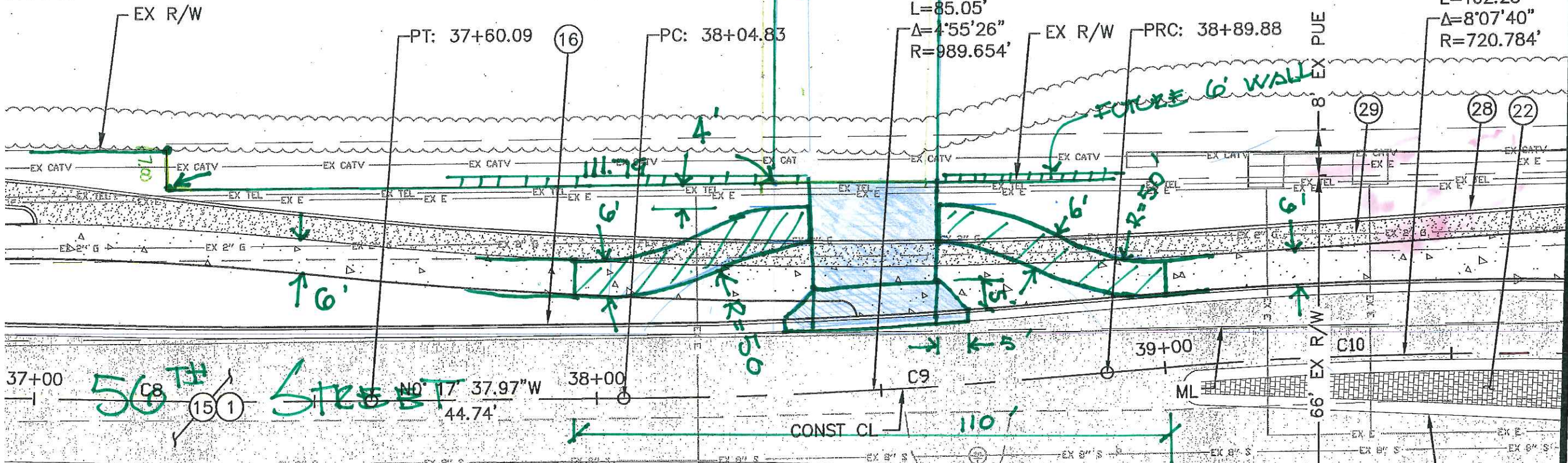


NEW SIDEWALK
SAN DIEGO BUFF DW ENT

APN 169-30-079



6+73.98



37+00

56 TH STREET

NO 17 37.97"W
44.74'

38+00

CONST CL 110'

39+00

MATCH LINE STA 39+70
SEE SHEET PP-1.06

EX RIM=1374.73
INV=1369.17 N
INV=1369.67 E
INV=1369.18 S
NEW RIM=1375.12

33 70' FROM DOWNSTREAM MH
L=18', S=0.0104'/FT

F CL 16' DWY
STA: 37+85.11

G CL 12' DWY
STA: 38+63.70
STA 38+50.50

15.66' EX
LANDSCAPE &
WALL EASEMENT

1' EX VNE

5641 E LINCOLN DR
APN 169-43-006