

CONDOMINIUM PLAT

"7000 EAST LINCOLN RESORT-BRANDED VILLAS - PARCEL A1"

A CONDOMINIUM PLAT UPON PARCEL A1 OF "AMENDED 7000 EAST LINCOLN"
AS RECORDED IN BOOK ____ OF MAPS, PAGE __, M.C.R.
AND SITUATED IN THE NORTHEAST QUARTER OF SECTION 10, TOWNSHIP 2
NORTH, RANGE 4 EAST, OF THE GILA AND SALT RIVER BASE AND MERIDIAN,
MARICOPA COUNTY, ARIZONA

COUNTY RECORDER

CVL
CONSULTANTS
4550 North 12th Street
Phoenix, Arizona 85014
602-264-6831
www.cvlci.com

NOTES

- THE BOUNDARIES TO EACH UNIT AS FOLLOWS PURSUANT TO THE CONDOMINIUM DECLARATION FOR THE SUBJECT PROPERTY (THE CC&R'S):
 - THE VERTICAL UNIT BOUNDARIES WILL BE THE MID-POINT OF DEMISING WALLS BETWEEN UNITS AND TO THE, BUT EXCLUDING, THE EXTERIOR FACE OF ANY EXTERIOR WALL;
 - THE LOWER HORIZONTAL BOUNDARY IS THE TOP SURFACE OF THE FLOOR SLAB BENEATH THE UNIT; AND
 - THE UPPER AND LOWER HORIZONTAL BOUNDARIES OF EACH UNIT SHALL BE FROM THE UNFINISHED FLOOR OR EACH UNIT TO THE UNFINISHED CEILING OF EACH UNIT.
 - COLUMNS AND SHAFTS ARE EXEMPT FROM BUILDING, UNITS, STORAGE AND PARKING DIMENSIONS.
- COMMON ELEMENTS (C.E.) AND LIMITED COMMON ELEMENTS (L.C.E.) ARE MORE FULLY DESCRIBED IN THE CC&R'S.
- THE BOUNDARIES OF EACH PARKING SPACE SHALL BE AS FOLLOWS:
 - THE LOWER BOUNDARY SHALL BE THE UNFINISHED FLOOR OF THE PARKING SPACE;
 - THE UPPER BOUNDARY SHALL BE A HORIZONTAL PLANE 7 FEET ABOVE THE LOWER BOUNDARY; AND
 - THE VERTICAL BOUNDARY SHALL BE A VERTICAL PLANE CORRESPONDING TO THE VERTICAL BOUNDARIES OF THE PARKING SPACES ON THIS PLAT, EXTENDED TO THE UPPER AND LOWER BOUNDARIES.
- TIES SHOWN ARE TO OUTSIDE FACE OF BUILDINGS (GROUND LEVEL).
- NO POWER POLES EXIST ON-SITE.
- BUILDING HEIGHT WILL COMPLY WITH THE REQUIREMENTS OF THE SPECIAL USE PERMIT ADOPTED BY TOWN ORDINANCE NO. 694.

OWNER / DEVELOPER

FIVE STAR DEVELOPMENT RESORT COMMUNITIES, LLC
6720 N. SCOTTSDALE ROAD SUITE 130
SCOTTSDALE, ARIZONA 85253
PHONE: (480) 603-1384
CONTACT: CHRIS KLECKA

ARCHITECT

MASON ARCHITECTS
957 INDUSTRIAL ROAD SUITE C
SAN CARLOS, CA 94070
PHONE: (650) 851-8810
CONTACT: PETER MASON

ENGINEER

COE & VAN LOO CONSULTANTS, INC.
4550 NORTH 12TH STREET
PHOENIX, ARIZONA 85014
PHONE: (602) 264-6831
FAX: (602) 264-0928
CONTACT: RYAN WEED, P.E.

SITE DATA

GROSS AREA	9.629 ACRES
EXISTING ZONING	S.U.P. - RESORT
TOTAL UNITS	91
LOT COVERAGE (DRIP LINE AREA)	149,000 SQUARE FEET
TOTAL RESORT RELATED FLOOR AREA	328,000 SQUARE FEET

UTILITY PROVIDERS

SEWER	TOWN OF PARADISE VALLEY
WATER	EPCOR WATER
TELEPHONE	CENTURYLINK
CABLE	COX COMMUNICATIONS
GAS	SOUTHWEST GAS
ELECTRIC	ARIZONA PUBLIC SERVICE COMPANY

SHEET INDEX

1	COVER SHEET, DEDICATION, NOTES
2	BOUNDARY MAP
3	PARKING GARAGE MAP
4	FIRST LEVEL MAP
5	SECOND LEVEL MAP
6	THIRD LEVEL MAP
7	SHEET INDEX MAPS
8	PARKING GARAGE LAYOUT & DETAILS
9 - 14	PARKING GARAGE PLANS
15 - 39	FIRST LEVEL PLANS
40 - 63	SECOND LEVEL PLANS
64 - 76	THIRD LEVEL PLANS
77	VERTICAL SCHEMATICS

APPROVAL

APPROVED BY THE TOWN COUNCIL OF THE TOWN OF PARADISE VALLEY, ARIZONA THIS
____ DAY OF _____, 2016.

BY: _____
MAYOR

ATTEST: _____
TOWN CLERK

TOWN ENGINEER

PLANNING DIRECTOR

DECLARATION

STATE OF ARIZONA)
) SS
COUNTY OF MARICOPA)

KNOW ALL MEN BY THESE PRESENTS:

THAT FIVE STAR DEVELOPMENT RESORT COMMUNITIES, LLC, AN ARIZONA LIMITED LIABILITY COMPANY, AS OWNER, HAS SUBDIVIDED UNDER THE NAME OF "7000 EAST LINCOLN RESORT-BRANDED VILLAS - PARCEL A1" A CONDOMINIUM PLAT UPON PARCEL A1 OF "AMENDED 7000 EAST LINCOLN" AS RECORDED IN BOOK ____ OF MAPS, PAGE __, M.C.R. AND SITUATED IN THE NORTHEAST QUARTER OF SECTION 10, TOWNSHIP 2 NORTH, RANGE 4 EAST, OF THE GILA AND SALT RIVER BASE AND MERIDIAN, MARICOPA COUNTY, ARIZONA, AS SHOWN PLATTED HEREON AND HEREBY PUBLISHES THIS CONDOMINIUM PLAT AND DECLARES THAT THIS PLAT SETS FORTH THE LOCATION AND GIVES THE DIMENSIONS OF THE BOUNDARIES OF THE CONDOMINIUM UNITS, LIMITED COMMON ELEMENTS, COMMON ELEMENTS, PARKING, AND STORAGE AREAS, AND THAT EACH SHALL BE KNOWN BY THE NUMBER OR LETTER GIVEN EACH RESPECTIVELY ON SAID PLAT.

THE COMMON ELEMENTS AND LIMITED COMMON ELEMENTS, AS DEFINED IN THE CONDOMINIUM DECLARATION FOR THE SUBJECT PROPERTY (THE "CC&RS"), SHALL BE OWNED AND MAINTAINED AS SET FORTH IN THE CC&RS, AND MAY BE USED BY UNIT OWNERS PURSUANT TO THE TERMS, RESTRICTIONS AND CONDITIONS OF THE CC&RS. THE CC&RS SHALL BE RECORDED IN THE OFFICIAL RECORDS OF MARICOPA COUNTY

IN WITNESS WHEREOF:

FIVE STAR DEVELOPMENT RESORT COMMUNITIES, LLC, AN ARIZONA LIMITED LIABILITY COMPANY, AS OWNER OF THE LAND DESCRIBED HEREIN, HAS CAUSED ITS NAME TO BE AFFIXED AND THE SAME TO BE ATTESTED BY THE SIGNATURE OF THE UNDERSIGNED DULY AUTHORIZED OFFICER.

FIVE STAR DEVELOPMENT RESORT COMMUNITIES, LLC, AN ARIZONA LIMITED LIABILITY COMPANY

BY: _____ DATE: _____
JERRY AYOUB
ITS: OWNER

ACKNOWLEDGEMENT

STATE OF ARIZONA)
) SS
COUNTY OF MARICOPA)

ON THIS ____ DAY OF _____, 2016, BEFORE ME, THE UNDERSIGNED NOTARY PUBLIC IN AND FOR SAID STATE, PERSONALLY APPEARED

_____, PERSONALLY KNOWN TO ME (OR PROVED TO ME ON THE BASIS OF SATISFACTORY EVIDENCE) TO BE THE PERSON WHOSE NAME IS SUBSCRIBED TO THE WITHIN INSTRUMENT AND ACKNOWLEDGED TO ME THAT HE/SHE EXECUTED THE SAME IN HIS/HER AUTHORIZED CAPACITY, AND THAT BY HIS/HER SIGNATURE ON THE INSTRUMENT THE PERSON, OR THE ENTITY UPON BEHALF OF WHICH THE PERSON ACTED, EXECUTED THE INSTRUMENT.

WITNESS MY HAND AND OFFICIAL SEAL

NOTARY PUBLIC

CERTIFICATION

I, LARRY E. SULLIVAN, HEREBY CERTIFY THAT I AM A REGISTERED LAND SURVEYOR IN THE STATE OF ARIZONA, THAT THIS MAP, CONSISTING OF SEVENTY-NINE (79) SHEETS, CORRECTLY REPRESENTS A BOUNDARY SURVEY MADE UNDER MY SUPERVISION DURING THE MONTH OF DECEMBER, 2015, THAT THE SURVEY IS TRUE AND COMPLETE AS SHOWN, THAT ALL MONUMENTS SHOWN ACTUALLY EXIST OR WILL BE SET AS SHOWN, THAT THEIR POSITIONS ARE CORRECTLY SHOWN AND THAT SAID MONUMENTS ARE SUFFICIENT TO ENABLE THE SURVEY TO BE RETRACED.

BY: _____
LARRY E. SULLIVAN
REGISTRATION NUMBER 22782
4550 N. 12TH STREET
PHOENIX, ARIZONA 85014
(602)-264-6831
CVLSURVEY@CVLCCI.COM

DRAINAGE EASEMENT RESTRICTIONS

PURSUANT TO A.R.S. 9-463.01 (C), AND SECTION 6-4 (E)(J), 8-7-1 ET. SEQ. AND 6-3-8 OF THE CODE OF ORDINANCES OF THE TOWN OF PARADISE VALLEY, DRAINAGE EASEMENTS ARE FOR THE PURPOSE OF ALLOWING STORM, FLOOD AND OTHER WATERS TO PASS OVER, UNDER, OR THROUGH THE LAND SET ASIDE FOR SUCH EASEMENTS, AND NOTHING WHICH MAY, TO ANY DEGREE, IMPEDE OR OBSTRUCT THE FLOW OF SUCH WATER, SHALL BE CONSTRUCTED, PLACED, PLANTED OR ALLOWED TO GROW ON OR IN SUCH EASEMENTS. THE MAINTENANCE AND CLEARING OF THESE DRAINAGE EASEMENTS SHALL BE THE SOLE RESPONSIBILITY AND DUTY OF THE OWNER OF THE PROPERTY ON WHICH SAID EASEMENTS ARE PLATTED. HOWEVER, IF THE TOWN FINDS THAT IT IS NECESSARY FOR THE HEALTH, SAFETY OR WELFARE OF THE TOWN, THE TOWN MAY, PURSUANT TO WRITTEN AGREEMENT WITH THE OWNER(S) OF THE AFFECTED TRACT(S), CONSTRUCT AND/OR MAINTAIN DRAINAGE FACILITIES ON OR UNDER DRAINAGE EASEMENTS CREATED HEREIN.

100 YEAR ASSURED WATER SUPPLY

THE AREA PLATTED HEREON LIES WITHIN THE DOMESTIC WATER SERVICE AREA OF EPCOR WATER ARIZONA INC., AN ARIZONA CORPORATION. THE PROJECT HAS RECEIVED A CERTIFICATE OF ASSURED WATER SUPPLY PURSUANT TO SECTION 45-576 ARIZONA REVISED STATUTES AS PER ARIZONA DEPARTMENT OF WATER RESOURCES CERTIFICATE NUMBER 27-700472.0000 DATED DECEMBER 23, 2008.

BASIS OF BEARING

THE BASIS OF BEARINGS FOR THIS SURVEY IS SOUTH 88°36'58" WEST ALONG THE SOUTH LINE OF THE SOUTHEAST QUARTER OF SECTION 10, TOWNSHIP 2 NORTH, RANGE 4 EAST OF THE GILA AND SALT RIVER MERIDIAN, ACCORDING TO BOOK 1022 OF MAPS, PAGE 23, MARICOPA COUNTY RECORDS.

BENCHMARK

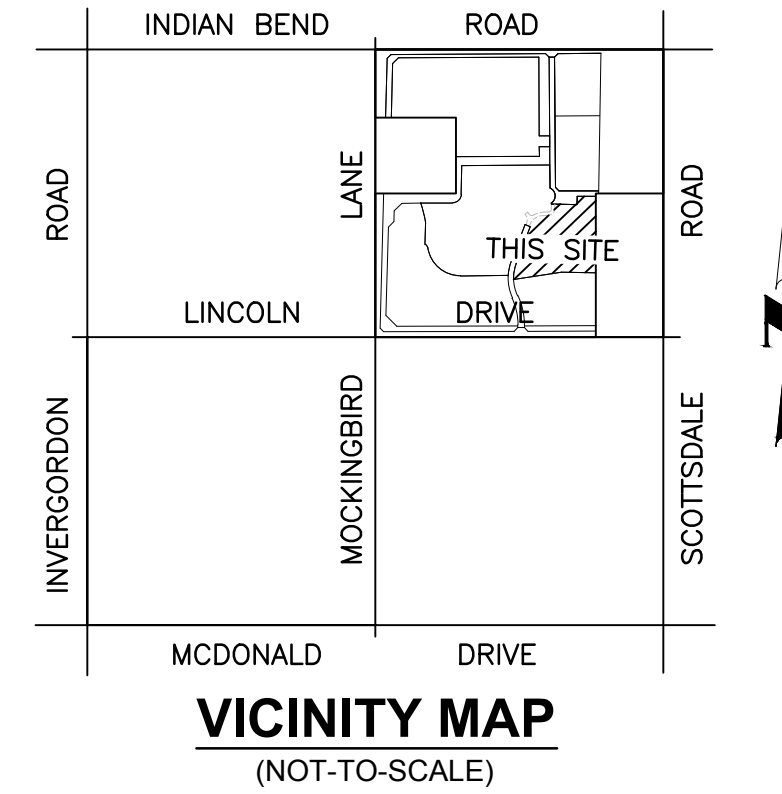
TOWN OF PARADISE VALLEY BRASS CAP FLUSH AT THE INTERSECTION OF INDIAN BEND ROAD AND MOCKINGBIRD LANE (NORTH 1/4 CORNER, SECTION 10, TOWNSHIP 2 NORTH, RANGE 4 EAST).

ELEVATION = 1316.44 (NAVD 88 DATUM)
MCDOT GDACS NO. 24526-1

N: 923463.85
E: 694581.50

LEGEND

	INDICATES SECTION CORNER - FOUND BRASS CAP (UNLESS OTHERWISE NOTED)
	INDICATES FOUND 1/2" REBAR WITH CAP RLS #22782 (UNLESS OTHERWISE NOTED)
	INDICATES INTERIOR BOUNDARY
	INDICATES EXTERIOR FACE
	INDICATES FLOOR LIMITS
	INDICATES OPEN TO FLOOR BELOW
	INDICATES LIMITS OF TERRACE
	INDICATES LIMITS OF STRIPING
	INDICATES SHEET NUMBER
	INDICATES HANDICAP STALL
	INDICATES LOFT UNIT
U.E.	INDICATES UTILITY EASEMENT PER BOOK 1232 OF MAPS, PAGE 27, M.C.R.
C1	INDICATES CURVE NUMBER
S.F.	INDICATES SQUARE FEET
C.E.	INDICATES COMMON ELEMENT
L.C.E.	INDICATES LIMITED COMMON ELEMENT
P11	INDICATES DESIGNATED PARKING SPACE NUMBER
S11	INDICATES DESIGNATED STORAGE ROOM NUMBER
L.B.E.	INDICATES LOWER BOUNDARY ELEVATION
U.B.E.	INDICATES UPPER BOUNDARY ELEVATION




DATE
REVISION
NO.

Coe & Van Loo Consultants, Inc.

CONDOMINIUM PLAT

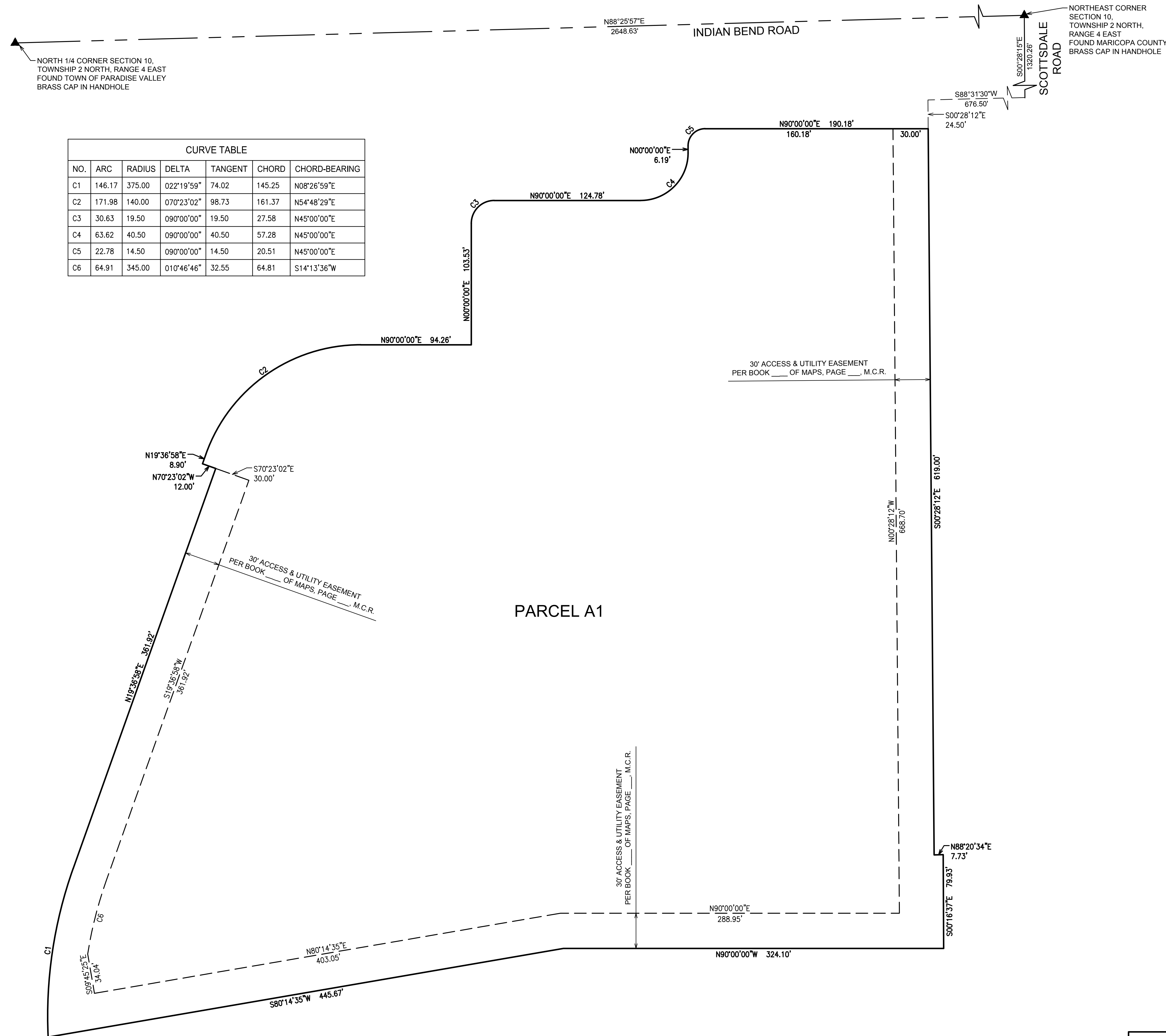
7000 EAST LINCOLN RESORT
BRANDED VILLAS - PARCEL A-1
PARADISE VALLEY, ARIZONA



1 SHEET OF 77

GROSS AREA = 9.629 ACRES
SEE SHEET 1 FOR LEGEND AND
SEE SHEET 2 FOR CURVE TABLE

CVL Contact: R. WEED
CVL Project #: 01-0268901
CVL File #:



CURVE TABLE						
NO.	ARC	RADIUS	DELTA	TANGENT	CHORD	CHORD-BEARING
C1	146.17	375.00	022°19'59"	74.02	145.25	N08°26'59"E
C2	171.98	140.00	070°23'02"	98.73	161.37	N54°48'29"E
C3	30.63	19.50	090°00'00"	19.50	27.58	N45°00'00"E
C4	63.62	40.50	090°00'00"	40.50	57.28	N45°00'00"E
C5	22.78	14.50	090°00'00"	14.50	20.51	N45°00'00"E
C6	64.91	345.00	010°46'46"	32.55	64.81	S14°13'36"W

NORTH 1/4 CORNER SECTION 10,
TOWNSHIP 2 NORTH, RANGE 4 EAST
FOUND TOWN OF PARADISE VALLEY
BRASS CAP IN HANDHOLE

NORTHEAST CORNER
SECTION 10,
TOWNSHIP 2 NORTH,
RANGE 4 EAST
FOUND MARICOPA COUNTY
BRASS CAP IN HANDHOLE

COUNTY RECORDER

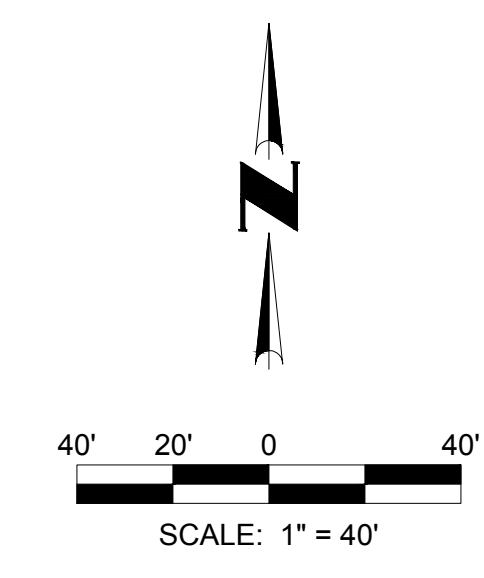
CVL
CONSULTANTS
4550 North 12th Street
Phoenix, Arizona 85014
602-264-6831
www.cvlci.com

DATE
REVISION
NO.

Coe & Van Loo Consultants, Inc.

CONDOMINIUM PLAT
7000 EAST LINCOLN RESORT
BRANDED VILLAS - PARCEL A-1
PARADISE VALLEY, ARIZONA

[Signature]
22782
LARRY E.
SULLIVAN
ARIZONA U.S.A.
Expires 6-30-2016



Printed By: Parker Print Date: June 2, 2016 Filename: N:\01\0268901\CADD\Parcel A-1\DS.A1\FPLAT.dwg

BOUNDARY MAP SEE SHEET 1 FOR LEGEND AND SEE SHEET 2 FOR CURVE TABLE

2 SHEET OF 77
CVL Contact: R. WEED
CVL Project #: 01-0268901
CVL File #:

NORTH 1/4 CORNER SECTION 10,
TOWNSHIP 2 NORTH, RANGE 4 EAST
FOUND TOWN OF PARADISE VALLEY
BRASS CAP IN HANDHOLE

N88°25'57"E
2648.63' INDIAN BEND ROAD

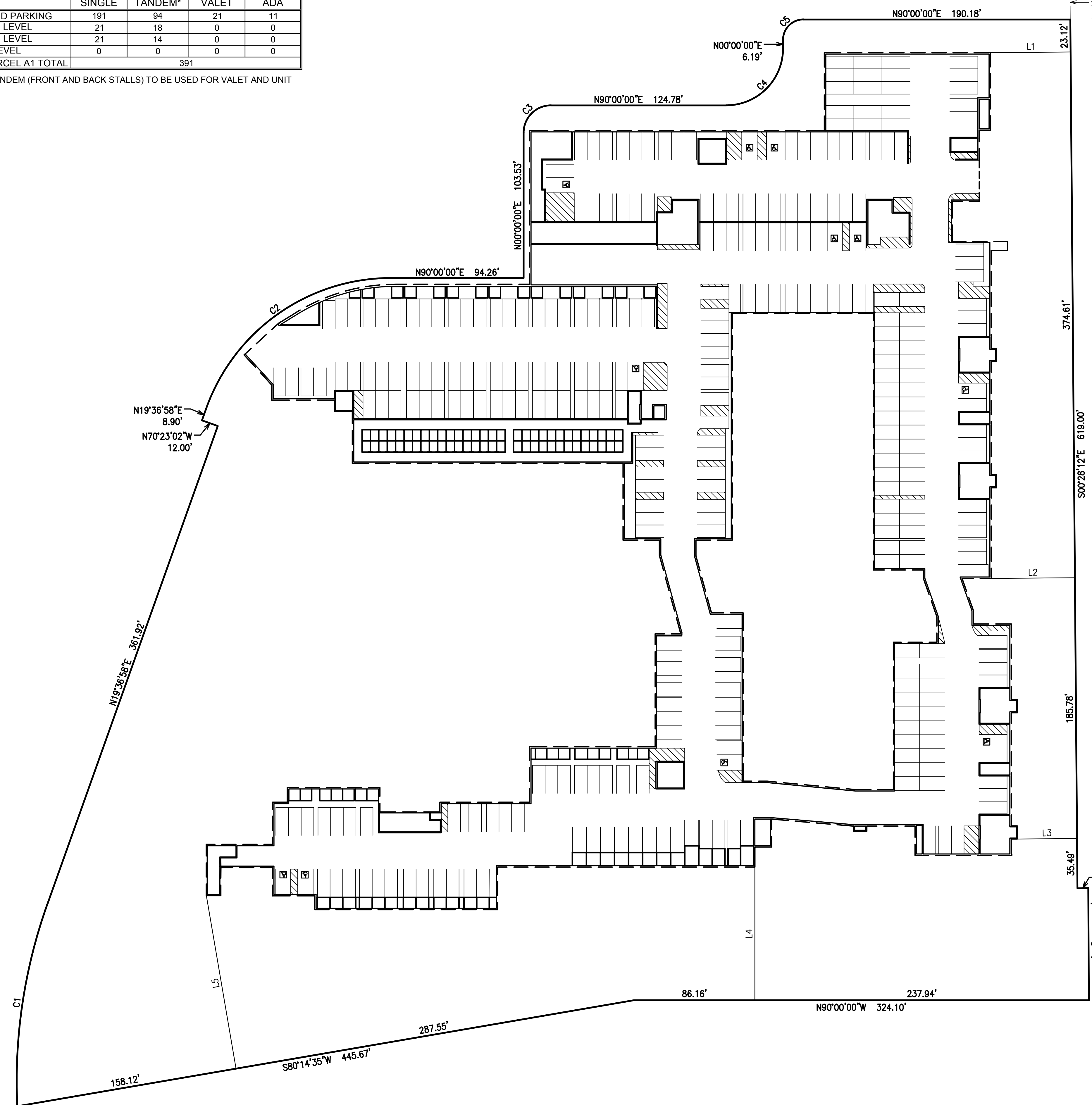
NORTHEAST CORNER
SECTION 10,
TOWNSHIP 2 NORTH,
RANGE 4 EAST
FOUND MARICOPA COUNTY
BRASS CAP IN HANDHOLE

COUNTY RECORDER

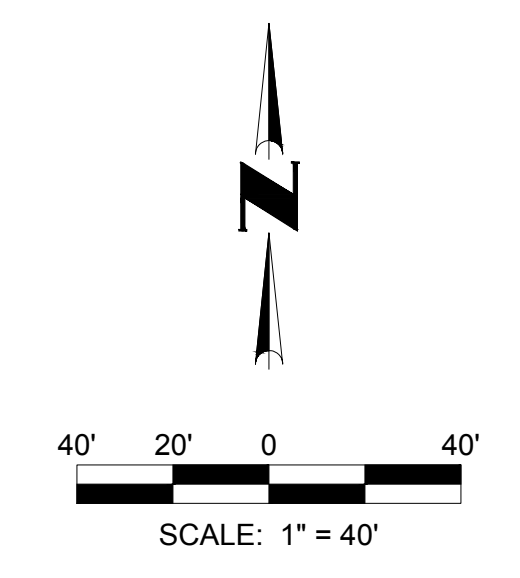
CVL
CONSULTANTS
4550 North 12th Street
Phoenix, Arizona 85014
602-264-6831
www.cvlci.com

PARKING TABLE				
	PARCEL A1			
	SINGLE	TANDEM*	VALET	ADA
UNDERGROUND PARKING	191	94	21	11
GROUND (1ST) LEVEL	21	18	0	0
SECOND (2ND) LEVEL	21	14	0	0
THIRD (3RD) LEVEL	0	0	0	0
PARCEL A1 TOTAL	391			

* STALLS IN TANDEM (FRONT AND BACK STALLS) TO BE USED FOR VALET AND UNIT ALLOCATION




GARAGE LEVEL LINE TABLE		
NO.	BEARING	LENGTH
L1	N89°31'48"E	57.02
L2	N89°31'48"E	59.60
L3	N89°31'48"E	42.66
L4	S00°00'00"E	94.83
L5	S09°45'25"E	125.01



NO.	REVISION	DATE

CONDOMINIUM PLAT

7000 EAST LINCOLN RESORT
BRANDED VILLAS - PARCEL A-1
PARADISE VALLEY, ARIZONA



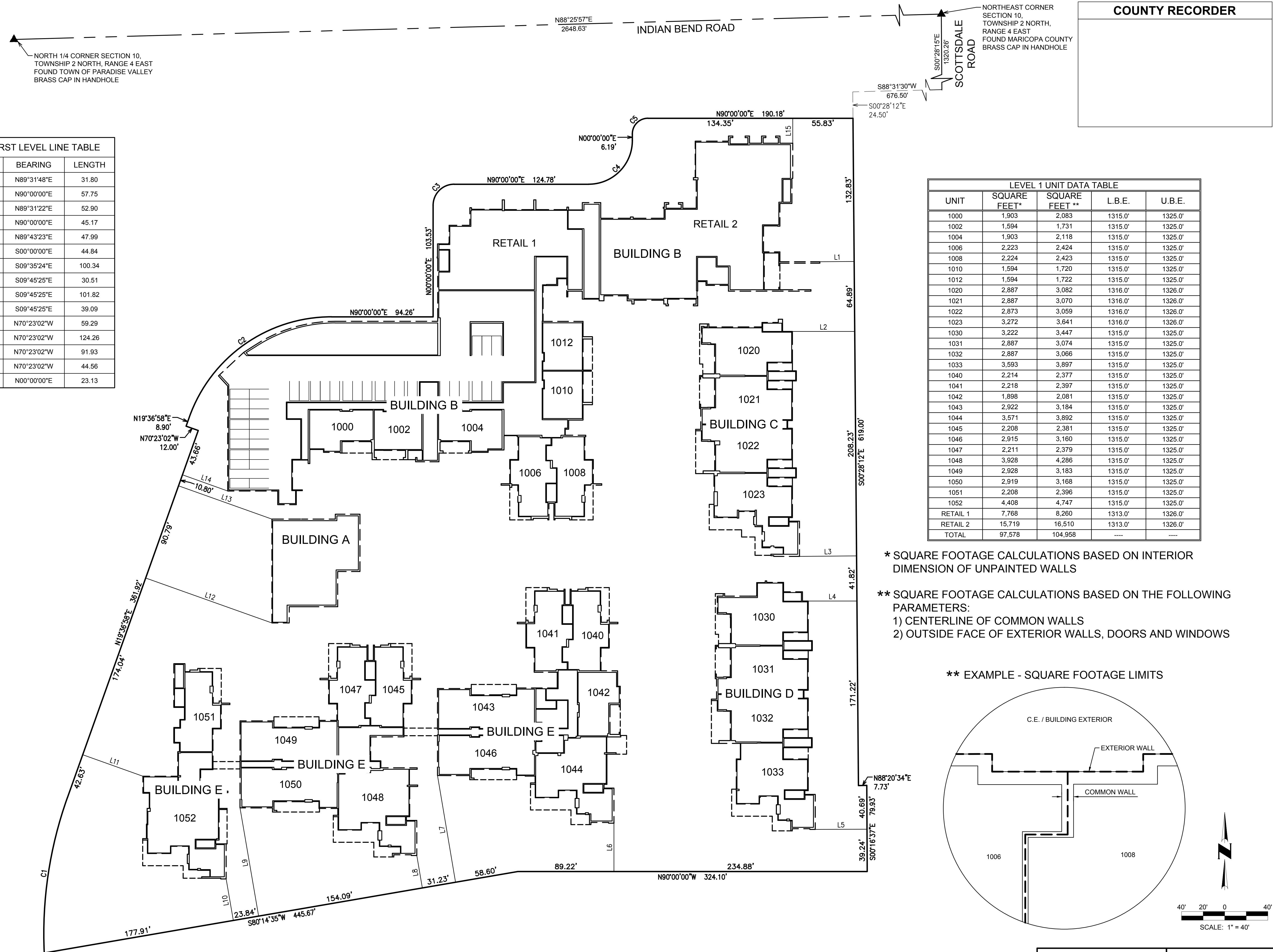
3 SHEET OF 77

PARKING GARAGE MAP

SEE SHEET 1 FOR LEGEND AND
SEE SHEET 2 FOR CURVE TABLE

CVL Contact: R. WEED
CVL Project #: 01-0268901
CVL File #:

Printed By: Parker Print Date: June 2, 2016 File name: N:\01\0268901\CADD\Parcel A-1\DS.A1.FPLAT.dwg



FIRST LEVEL LINE TABLE

NO.	BEARING	LENGTH
L1	N89°31'48"E	31.80
L2	N90°00'00"E	57.75
L3	N89°31'22"E	52.90
L4	N90°00'00"E	45.17
L5	N89°43'23"E	47.99
L6	S00°00'00"E	44.84
L7	S09°35'24"E	100.34
L8	S09°45'25"E	30.51
L9	S09°45'25"E	101.82
L10	S09°45'25"E	39.09
L11	N70°23'02"W	59.29
L12	N70°23'02"W	124.26
L13	N70°23'02"W	91.93
L14	N70°23'02"W	44.56
L15	N00°00'00"E	23.13

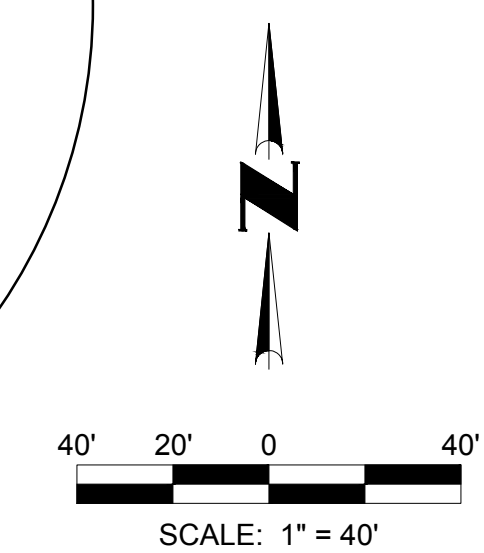
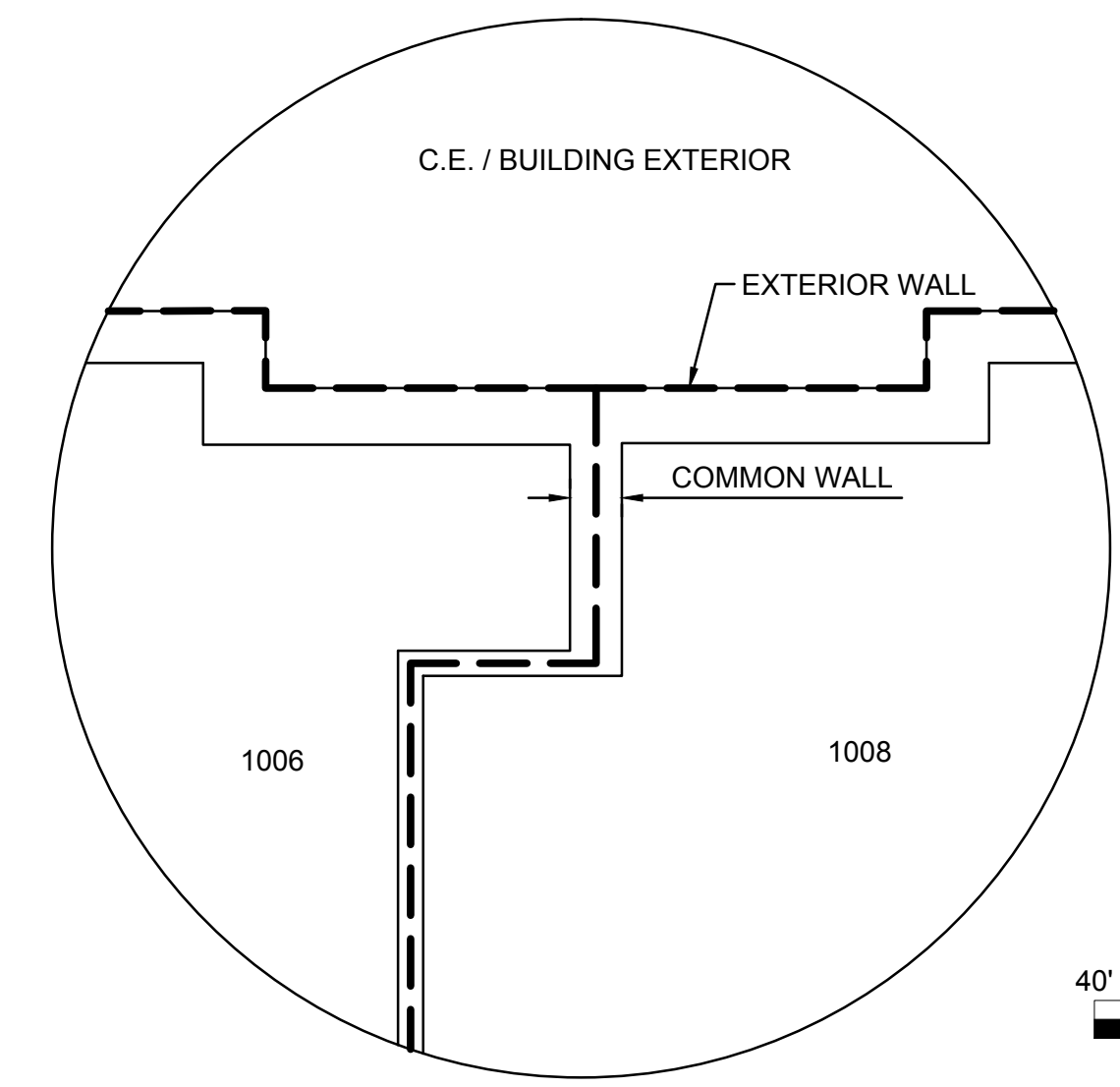
LEVEL 1 UNIT DATA TABLE

UNIT	SQUARE FEET*	SQUARE FEET**	L.B.E.	U.B.E.
1000	1,903	2,083	1315.0'	1325.0'
1002	1,594	1,731	1315.0'	1325.0'
1004	1,903	2,118	1315.0'	1325.0'
1006	2,223	2,424	1315.0'	1325.0'
1008	2,224	2,423	1315.0'	1325.0'
1010	1,594	1,720	1315.0'	1325.0'
1012	1,594	1,722	1315.0'	1325.0'
1020	2,887	3,082	1316.0'	1326.0'
1021	2,887	3,070	1316.0'	1326.0'
1022	2,873	3,059	1316.0'	1326.0'
1023	3,272	3,641	1316.0'	1326.0'
1030	3,222	3,447	1315.0'	1325.0'
1031	2,887	3,074	1315.0'	1325.0'
1032	2,887	3,066	1315.0'	1325.0'
1033	3,593	3,897	1315.0'	1325.0'
1040	2,214	2,377	1315.0'	1325.0'
1041	2,218	2,397	1315.0'	1325.0'
1042	1,898	2,081	1315.0'	1325.0'
1043	2,922	3,184	1315.0'	1325.0'
1044	3,571	3,892	1315.0'	1325.0'
1045	2,208	2,381	1315.0'	1325.0'
1046	2,915	3,160	1315.0'	1325.0'
1047	2,211	2,379	1315.0'	1325.0'
1048	3,928	4,286	1315.0'	1325.0'
1049	2,928	3,183	1315.0'	1325.0'
1050	2,919	3,168	1315.0'	1325.0'
1051	2,208	2,396	1315.0'	1325.0'
1052	4,408	4,747	1315.0'	1325.0'
RETAIL 1	7,768	8,260	1313.0'	1326.0'
RETAIL 2	15,719	16,510	1313.0'	1326.0'
TOTAL	97,578	104,958	---	---

* SQUARE FOOTAGE CALCULATIONS BASED ON INTERIOR DIMENSION OF UNPAINTED WALLS

** SQUARE FOOTAGE CALCULATIONS BASED ON THE FOLLOWING PARAMETERS:
 1) CENTERLINE OF COMMON WALLS
 2) OUTSIDE FACE OF EXTERIOR WALLS, DOORS AND WINDOWS

** EXAMPLE - SQUARE FOOTAGE LIMITS



FIRST LEVEL MAP SEE SHEET 1 FOR LEGEND AND SEE SHEET 2 FOR CURVE TABLE

COUNTY RECORDER

CVL CONSULTANTS
 4550 North 12th Street
 Phoenix, Arizona 85014
 602-264-6831
 www.cvlci.com

DATE: _____
 REVISION: _____
 NO. _____
Coe & Van Loo Consultants, Inc.

CONDOMINIUM PLAT
 7000 EAST LINCOLN RESORT
 BRANDED VILLAS - PARCEL A-1
 PARADISE VALLEY, ARIZONA

4 SHEET OF 77
 CVL Contact: R. WEED
 CVL Project #: 01-0268901
 CVL File #:

Printed By: Parker Print Date: June 2, 2016 File name: N:\01\0268901\CADD\Parcel A-TDS\A1_FLAT.dwg

NORTH 1/4 CORNER SECTION 10,
TOWNSHIP 2 NORTH, RANGE 4 EAST
FOUND TOWN OF PARADISE VALLEY
BRASS CAP IN HANDHOLE

N88°25'57"E
2648.63' INDIAN BEND ROAD

NORTHEAST CORNER
SECTION 10,
TOWNSHIP 2 NORTH,
RANGE 4 EAST
FOUND MARICOPA COUNTY
BRASS CAP IN HANDHOLE

COUNTY RECORDER

CVL
CONSULTANTS
4550 North 12th Street
Phoenix, Arizona 85014
602-264-6831
www.cvlci.com

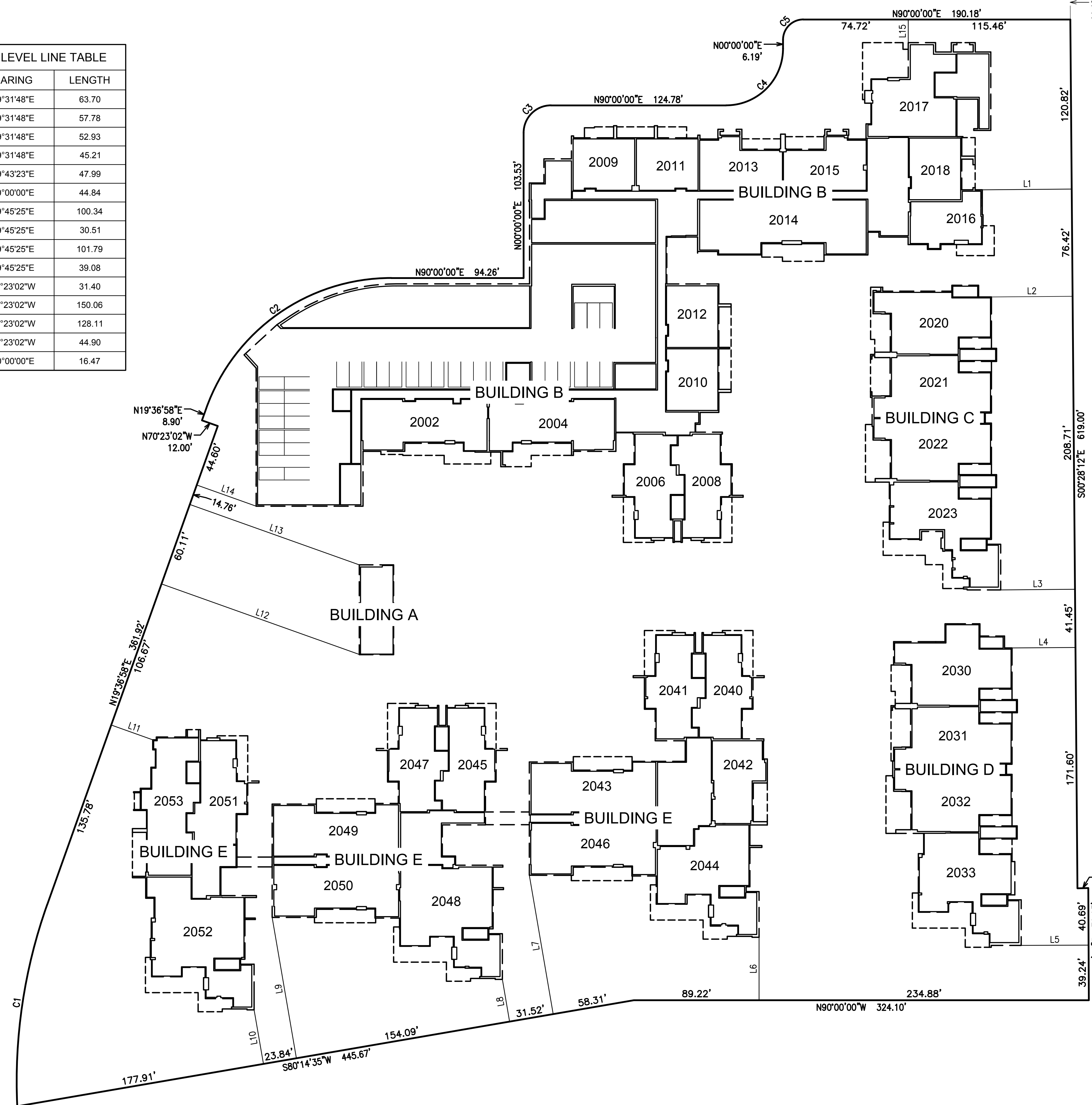
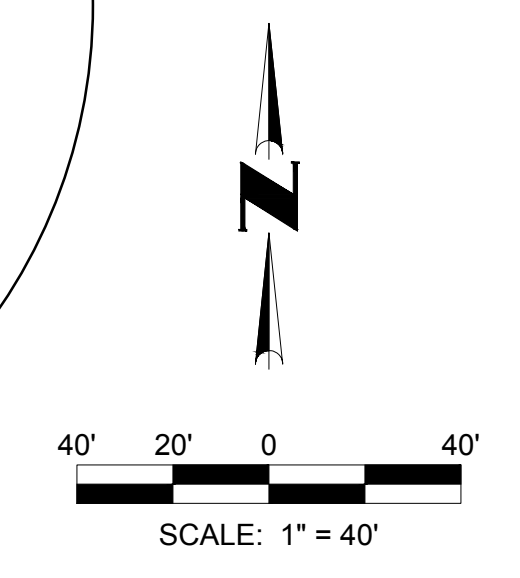
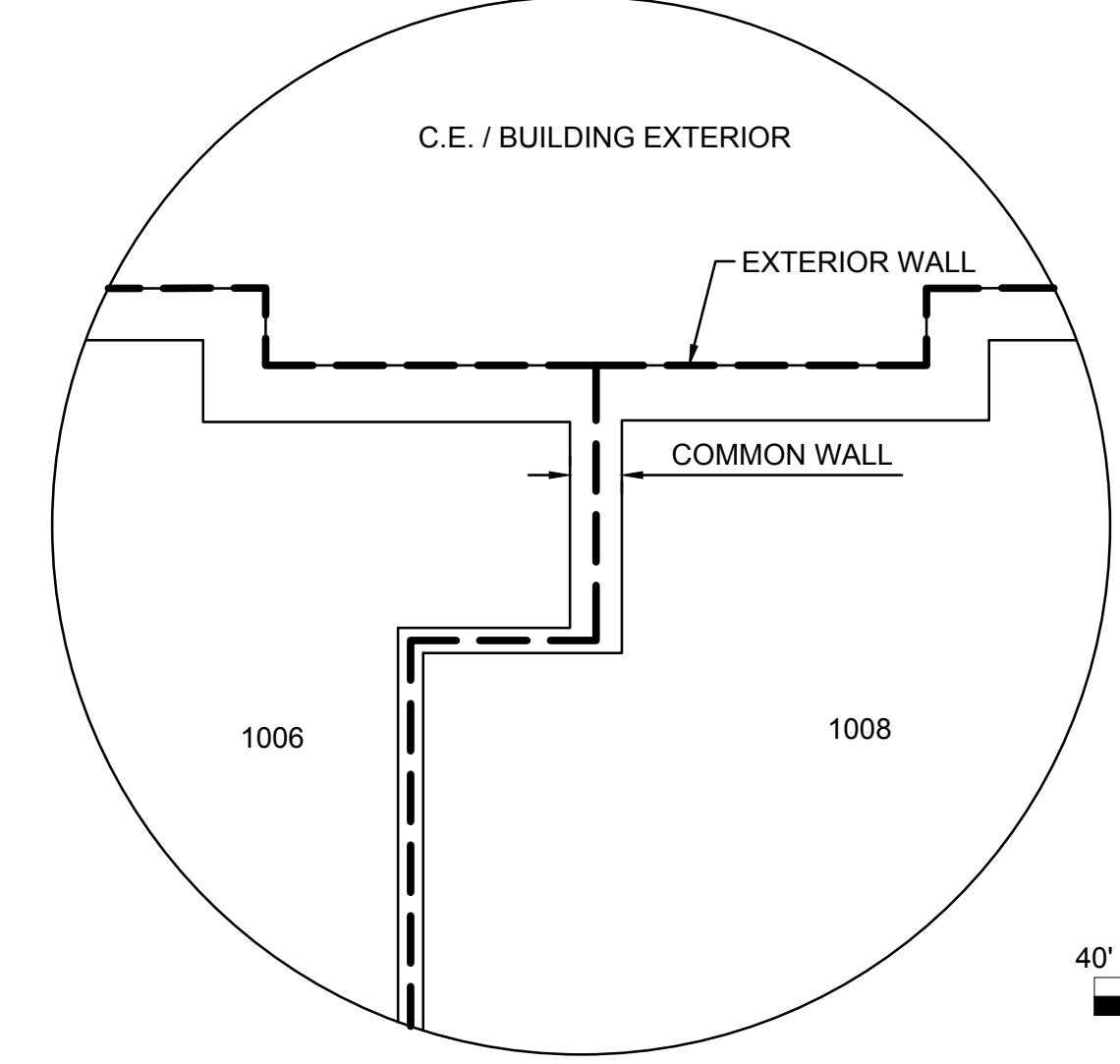
SECOND LEVEL LINE TABLE		
NO.	BEARING	LENGTH
L1	N89°31'48"E	63.70
L2	N89°31'48"E	57.78
L3	N89°31'48"E	52.93
L4	N89°31'48"E	45.21
L5	N89°43'23"E	47.99
L6	S00°00'00"E	44.84
L7	S09°45'25"E	100.34
L8	S09°45'25"E	30.51
L9	S09°45'25"E	101.79
L10	S09°45'25"E	39.08
L11	N70°23'02"W	31.40
L12	N70°23'02"W	150.06
L13	N70°23'02"W	128.11
L14	N70°23'02"W	44.90
L15	N00°00'00"E	16.47

LEVEL 2 UNIT DATA TABLE				
UNIT	SQUARE FEET*	SQUARE FEET**	L.B.E.	U.B.E.
2002	2,934	3,153	1326.0'	1336.0'
2004	2,922	3,169	1326.0'	1336.0'
2006	2,223	2,412	1326.0'	1336.0'
2008	2,224	2,411	1326.0'	1336.0'
2009	1,587	1,728	1326.0'	1336.0'
2010	1,594	1,719	1326.0'	1336.0'
2011	1,587	1,705	1326.0'	1336.0'
2012	1,594	1,722	1326.0'	1336.0'
2013	1,898	2,051	1326.0'	1336.0'
2014	4,106	4,430	1326.0'	1336.0'
2015	1,891	2,054	1326.0'	1336.0'
2016	1,608	1,789	1326.0'	1336.0'
2017	2,863	3,179	1326.0'	1336.0'
2018	1,594	1,709	1326.0'	1336.0'
2020	2,887	3,082	1327.0'	1337.0'
2021	2,887	3,071	1327.0'	1337.0'
2022	2,887	3,059	1327.0'	1337.0'
2023	3,347	3,691	1327.0'	1337.0'
2030	3,238	3,446	1326.0'	1336.0'
2031	2,887	3,063	1326.0'	1336.0'
2032	2,887	3,059	1326.0'	1336.0'
2033	3,611	3,957	1326.0'	1336.0'
2040	2,218	2,391	1326.0'	1336.0'
2041	2,216	2,412	1326.0'	1336.0'
2042	1,897	2,071	1326.0'	1336.0'
2043	2,929	3,183	1326.0'	1336.0'
2044	3,519	3,842	1326.0'	1336.0'
2045	2,214	2,386	1326.0'	1336.0'
2046	2,919	3,162	1326.0'	1336.0'
2047	2,217	2,399	1326.0'	1336.0'
2048	3,993	4,315	1326.0'	1336.0'
2049	2,929	3,184	1326.0'	1336.0'
2050	2,911	3,159	1326.0'	1336.0'
2051	2,215	2,386	1326.0'	1336.0'
2052	4,381	4,746	1326.0'	1336.0'
2053	3,020	3,201	1326.0'	1336.0'
TOTAL	94,834	102,496	---	---

* SQUARE FOOTAGE CALCULATIONS BASED ON INTERIOR DIMENSION OF UNPAINTED WALLS

** SQUARE FOOTAGE CALCULATIONS BASED ON THE FOLLOWING PARAMETERS:
1) CENTERLINE OF COMMON WALLS
2) OUTSIDE FACE OF EXTERIOR WALLS, DOORS AND WINDOWS

** EXAMPLE - SQUARE FOOTAGE LIMITS



NO.	REVISION	DATE

CONDOMINIUM PLAT

7000 EAST LINCOLN RESORT
BRANDED VILLAS - PARCEL A-1
PARADISE VALLEY, ARIZONA

Coe & Van Loo Consultants, Inc.

22782
LARRY E.
SULLIVAN
Arizona U.S.A.
Expires 6-30-2016

5 SHEET OF 77

CVL Contact: R. WEED
CVL Project #: 01-0268901
CVL File #:

Printed By: Parker Print Date: June 2, 2016 Filename: N:\01\0268901\CADD\Parcel A-1\DS.A1.FPLAT.05.dwg

SECOND LEVEL MAP SEE SHEET 1 FOR LEGEND AND SEE SHEET 2 FOR CURVE TABLE

NORTH 1/4 CORNER SECTION 10,
TOWNSHIP 2 NORTH, RANGE 4 EAST
FOUND TOWN OF PARADISE VALLEY
BRASS CAP IN HANDHOLE

N88°25'57"E
2648.63'

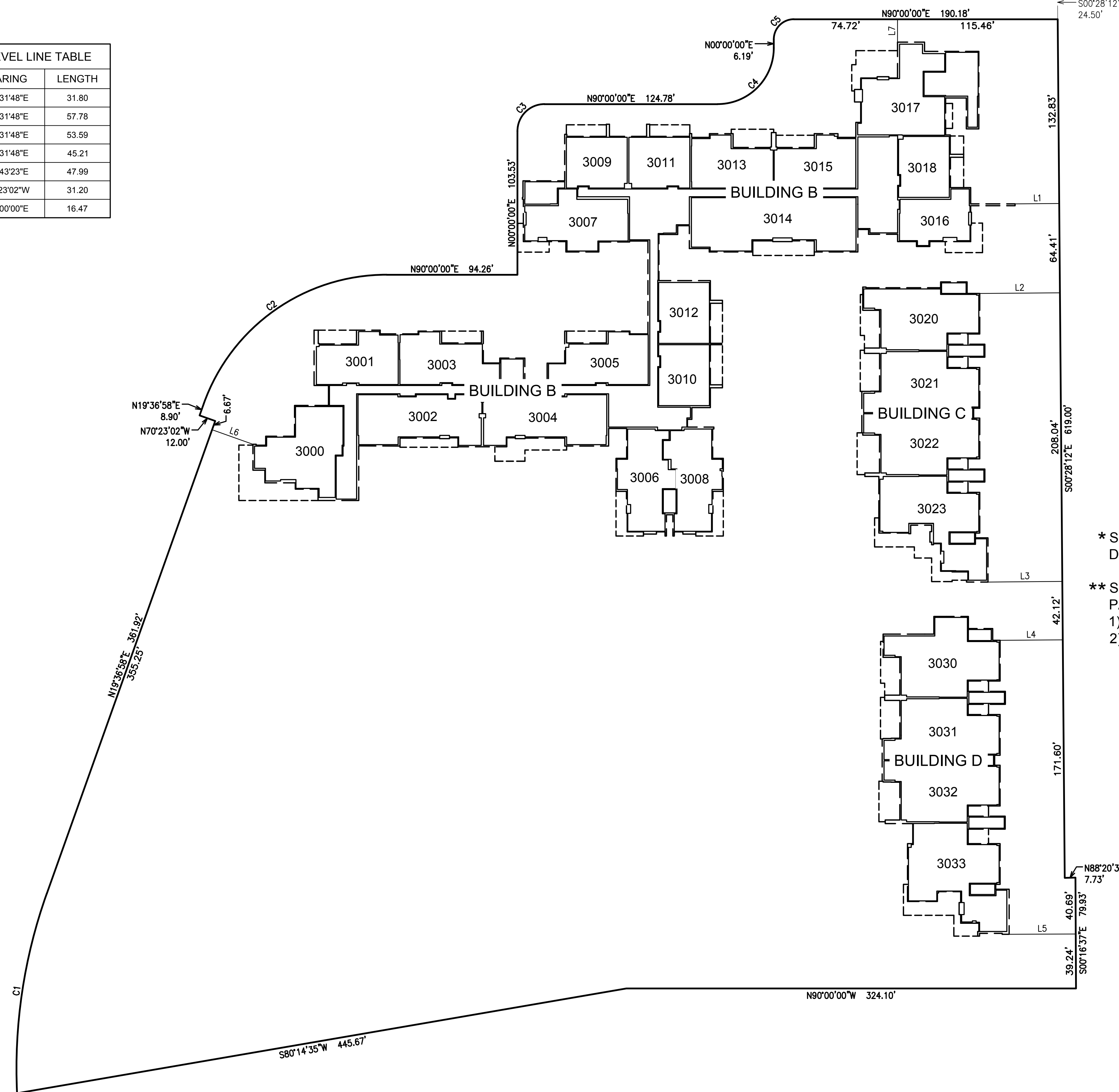
INDIAN BEND ROAD

NORTHEAST CORNER
SECTION 10,
TOWNSHIP 2 NORTH,
RANGE 4 EAST
FOUND MARICOPA COUNTY
BRASS CAP IN HANDHOLE

COUNTY RECORDER

CVL
CONSULTANTS
4550 North 12th Street
Phoenix, Arizona 85014
602-264-6831
www.cvlci.com

THIRD LEVEL LINE TABLE		
NO.	BEARING	LENGTH
L1	N89°31'48"E	31.80
L2	N89°31'48"E	57.78
L3	N89°31'48"E	53.59
L4	N89°31'48"E	45.21
L5	N89°43'23"E	47.99
L6	N70°23'02"W	31.20
L7	N00°00'00"E	16.47

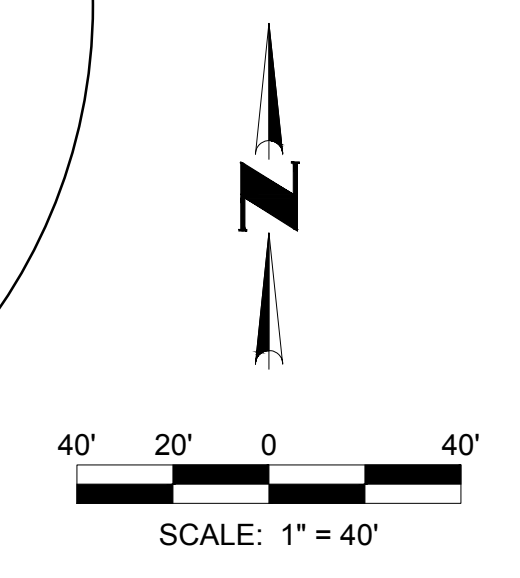
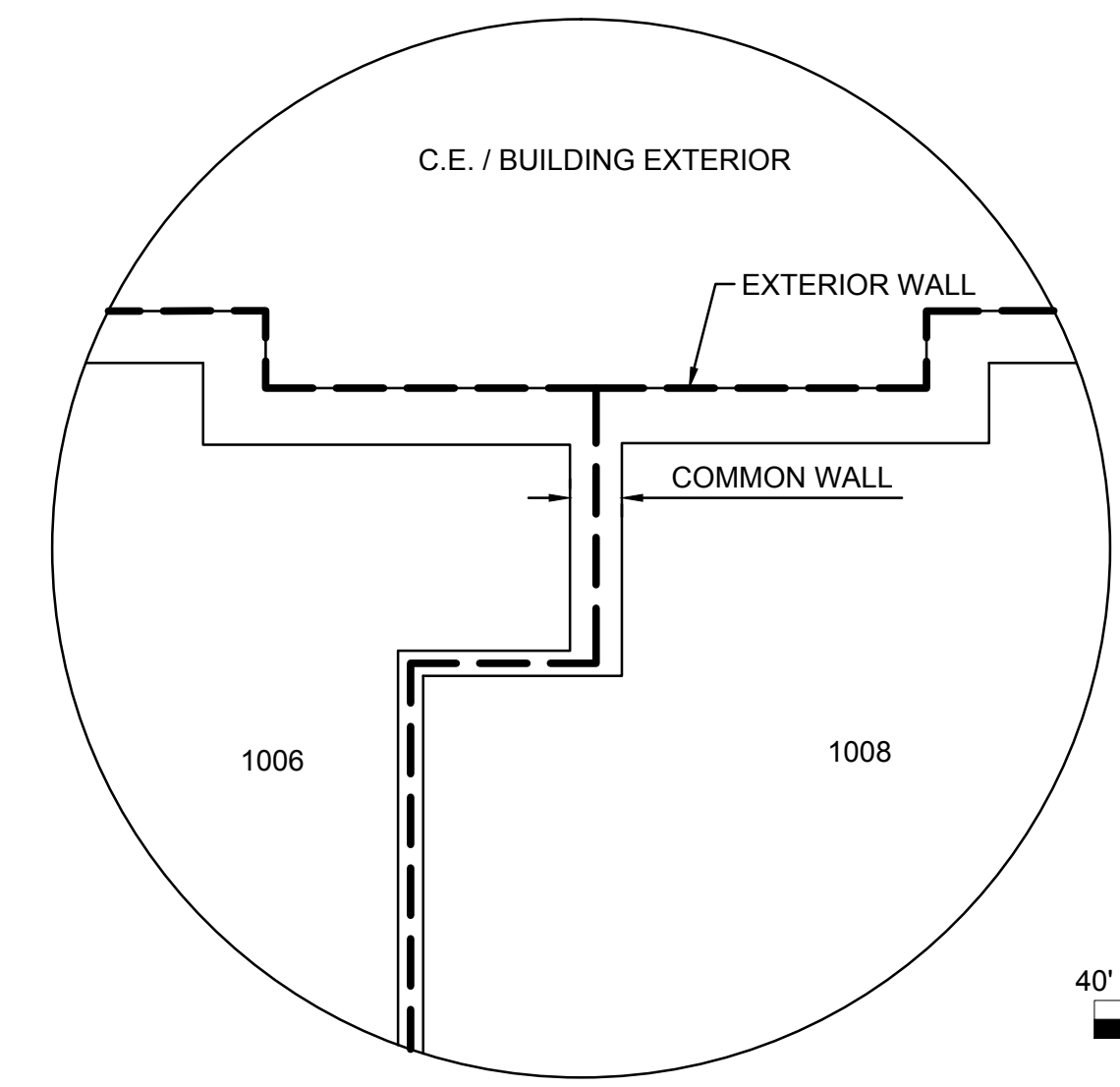


LEVEL 3 UNIT DATA TABLE				
UNIT	SQUARE FEET*	SQUARE FEET**	L.B.E.	U.B.E.
3000	2,751	2,987	1337.0'	1347.0'
3001	1,904	2,091	1337.0'	1347.0'
3002	2,913	3,150	1337.0'	1347.0'
3003	2,135	2,291	1337.0'	1347.0'
3004	2,913	3,164	1337.0'	1347.0'
3005	2,130	2,311	1337.0'	1347.0'
3006	2,212	2,413	1337.0'	1347.0'
3007	2,354	2,619	1337.0'	1347.0'
3008	2,215	2,393	1337.0'	1347.0'
3009	1,587	1,717	1337.0'	1347.0'
3010	1,594	1,720	1337.0'	1347.0'
3011	1,587	1,700	1337.0'	1347.0'
3012	1,594	1,722	1337.0'	1347.0'
3013	1,904	2,050	1337.0'	1347.0'
3014	4,106	4,437	1337.0'	1347.0'
3015	1,898	2,080	1337.0'	1347.0'
3016	1,603	1,786	1337.0'	1347.0'
3017	2,868	3,189	1337.0'	1347.0'
3018	1,587	1,703	1337.0'	1347.0'
3020	2,886	3,086	1338.0'	1348.0'
3021	2,886	3,073	1338.0'	1385.5'
3022	2,885	3,074	1338.0'	1348.0'
3023	3,289	3,603	1338.0'	1348.0'
3030	3,220	3,454	1337.0'	1347.0'
3031	2,885	3,073	1337.0'	1347.0'
3032	2,885	3,072	1337.0'	1347.0'
3033	3,588	3,899	1337.0'	1347.0'
TOTAL	66,379	71,857	---	---

* SQUARE FOOTAGE CALCULATIONS BASED ON INTERIOR DIMENSION OF UNPAINTED WALLS

** SQUARE FOOTAGE CALCULATIONS BASED ON THE FOLLOWING PARAMETERS:
1) CENTERLINE OF COMMON WALLS
2) OUTSIDE FACE OF EXTERIOR WALLS, DOORS AND WINDOWS

** EXAMPLE - SQUARE FOOTAGE LIMITS



NO.	REVISION	DATE

CONDOMINIUM PLAT

7000 EAST LINCOLN RESORT
BRANDED VILLAS - PARCEL A-1
PARADISE VALLEY, ARIZONA

[Signature]
LARRY E. SULLIVAN
22782
ARIZONA U.S.A.
Expires 6-30-2016

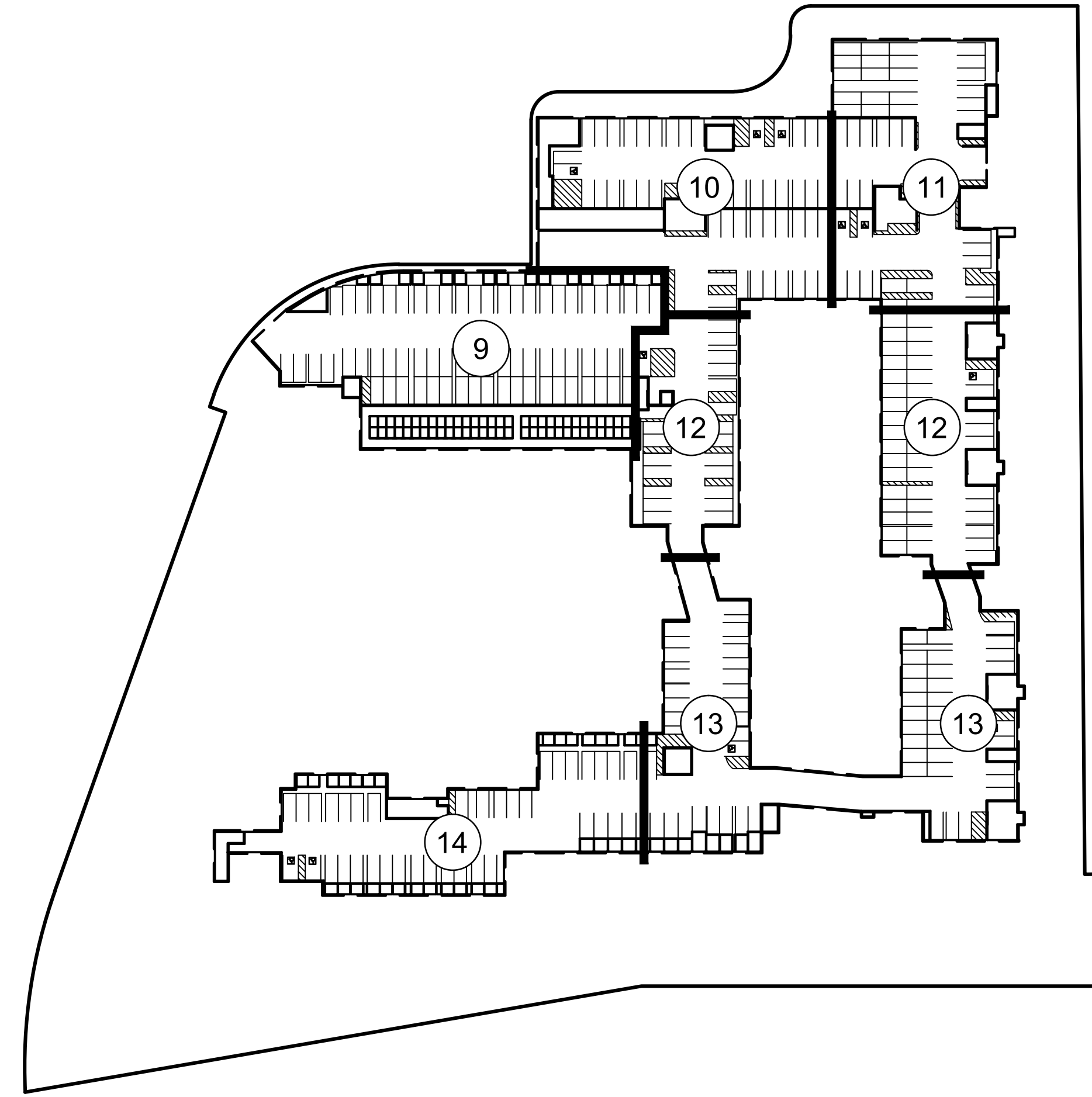
6 SHEET OF 77

THIRD LEVEL PLAN SEE SHEET 1 FOR LEGEND AND SEE SHEET 2 FOR CURVE TABLE

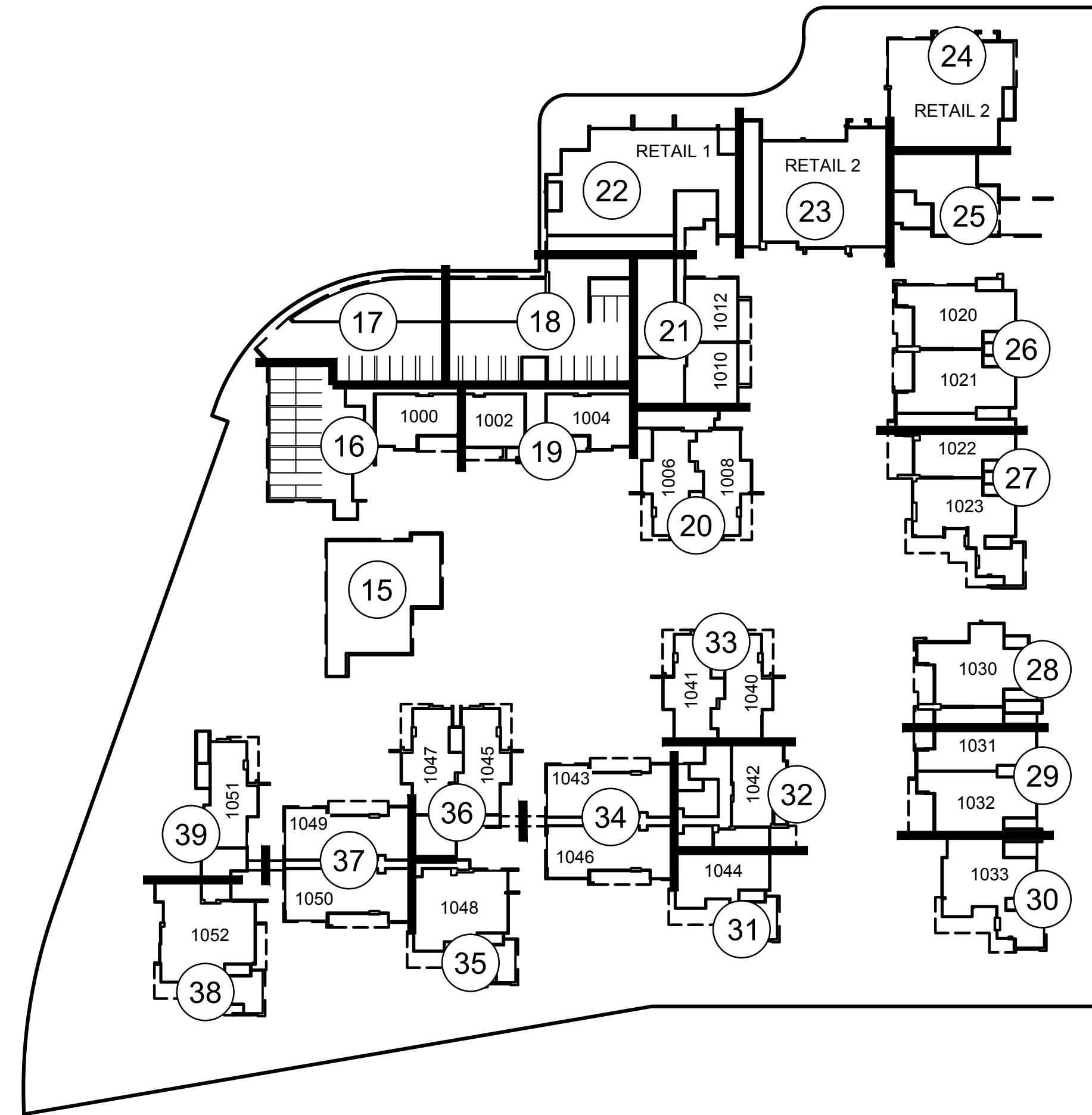
Printed By: Parker Print Date: June 2, 2016 File name: N:\01\0268901\CADD\Parcel A-1\DS.A1.FLAT.06.dwg

COUNTY RECORDER

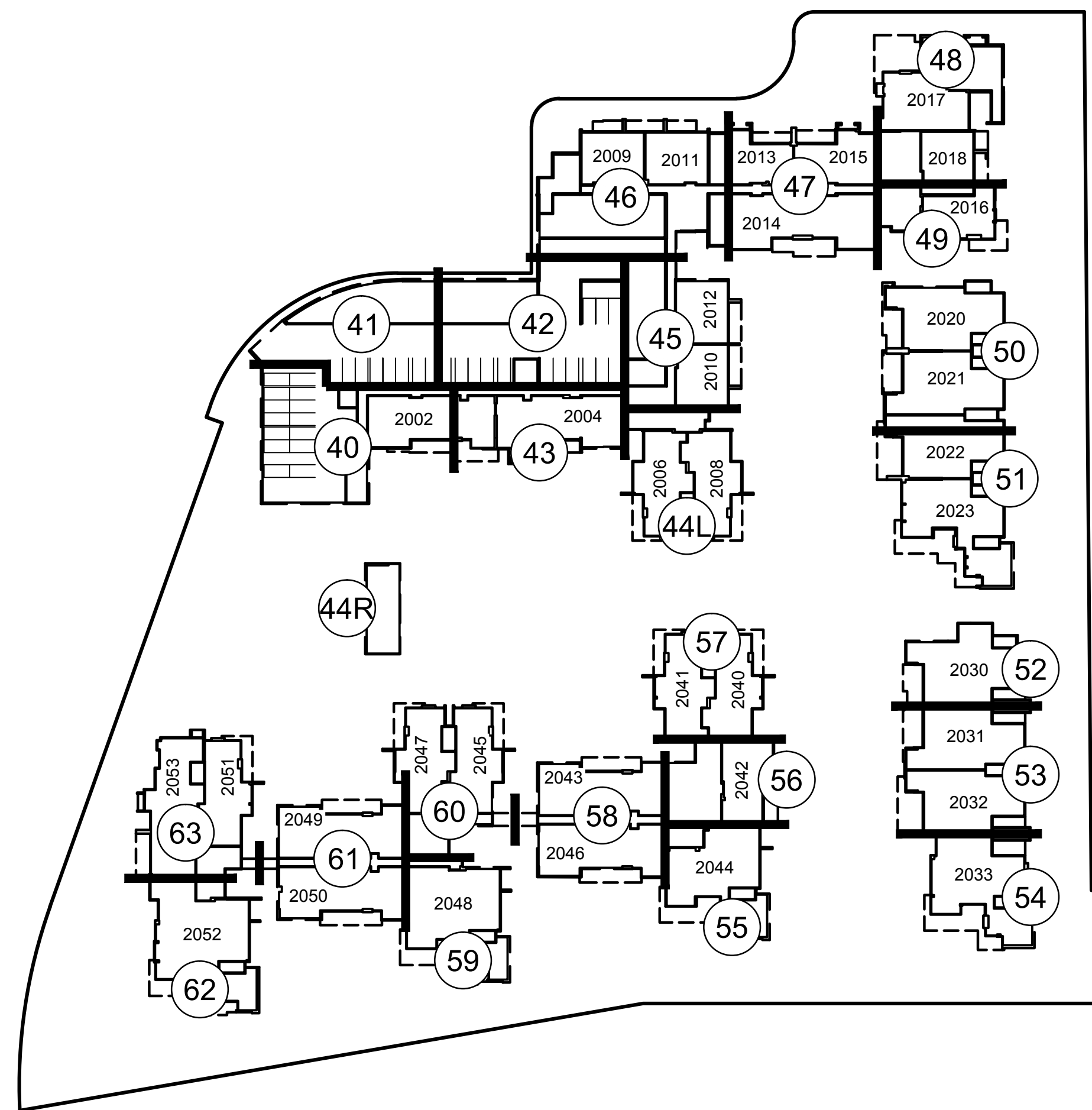
CVL
CONSULTANTS
4550 North 12th Street
Phoenix, Arizona 85014
602-264-6831
www.cvlci.com



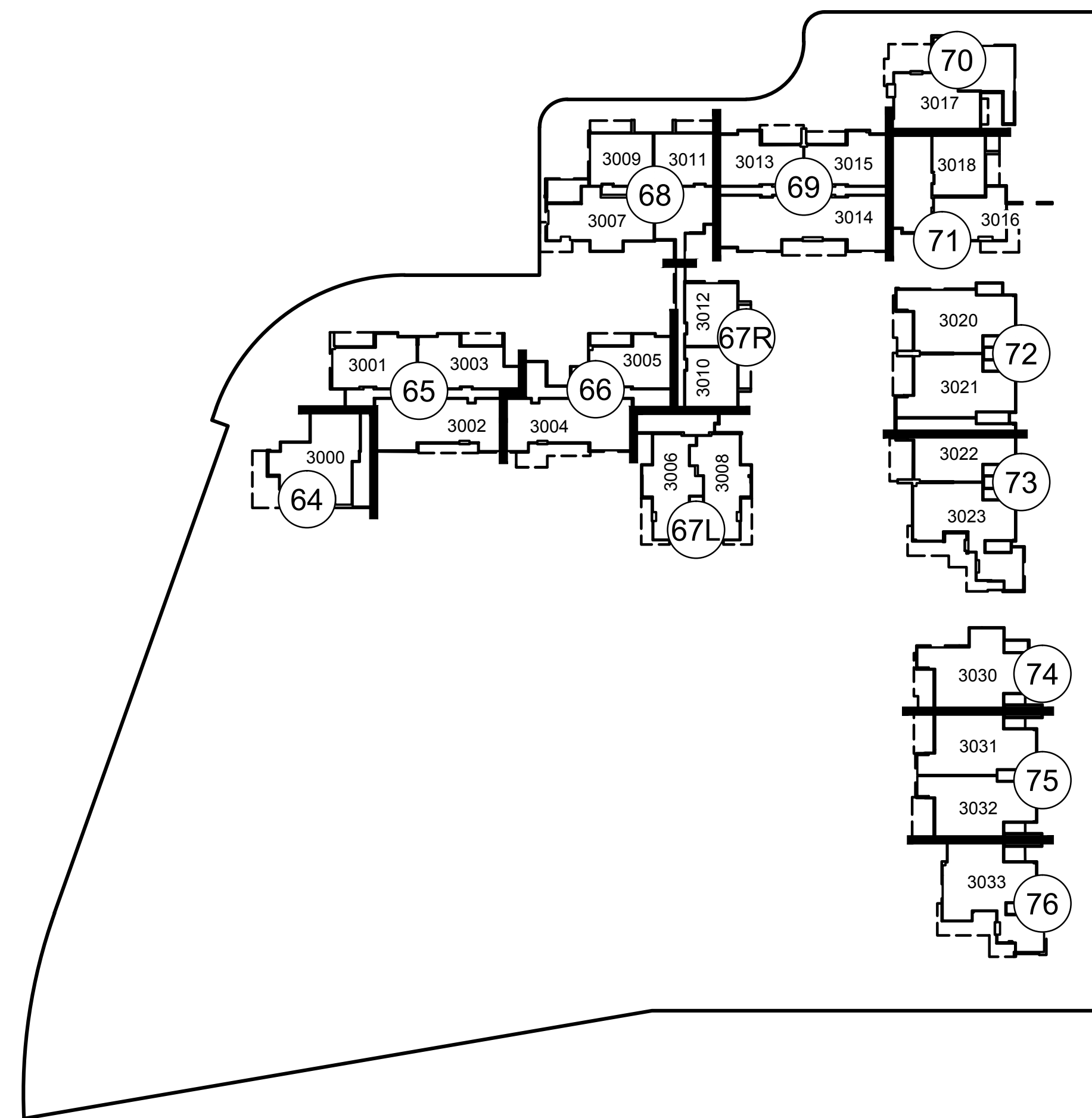
PARKING GARAGE
N.T.S.



FIRST LEVEL
N.T.S.



SECOND LEVEL
N.T.S.




THIRD LEVEL
N.T.S.

NO.	REVISION	DATE

Coe & Van Loo Consultants, Inc.

CONDOMINIUM PLAT

7000 EAST LINCOLN RESORT
BRANDED VILLAS - PARCEL A-1
PARADISE VALLEY, ARIZONA



7 SHEET OF 77

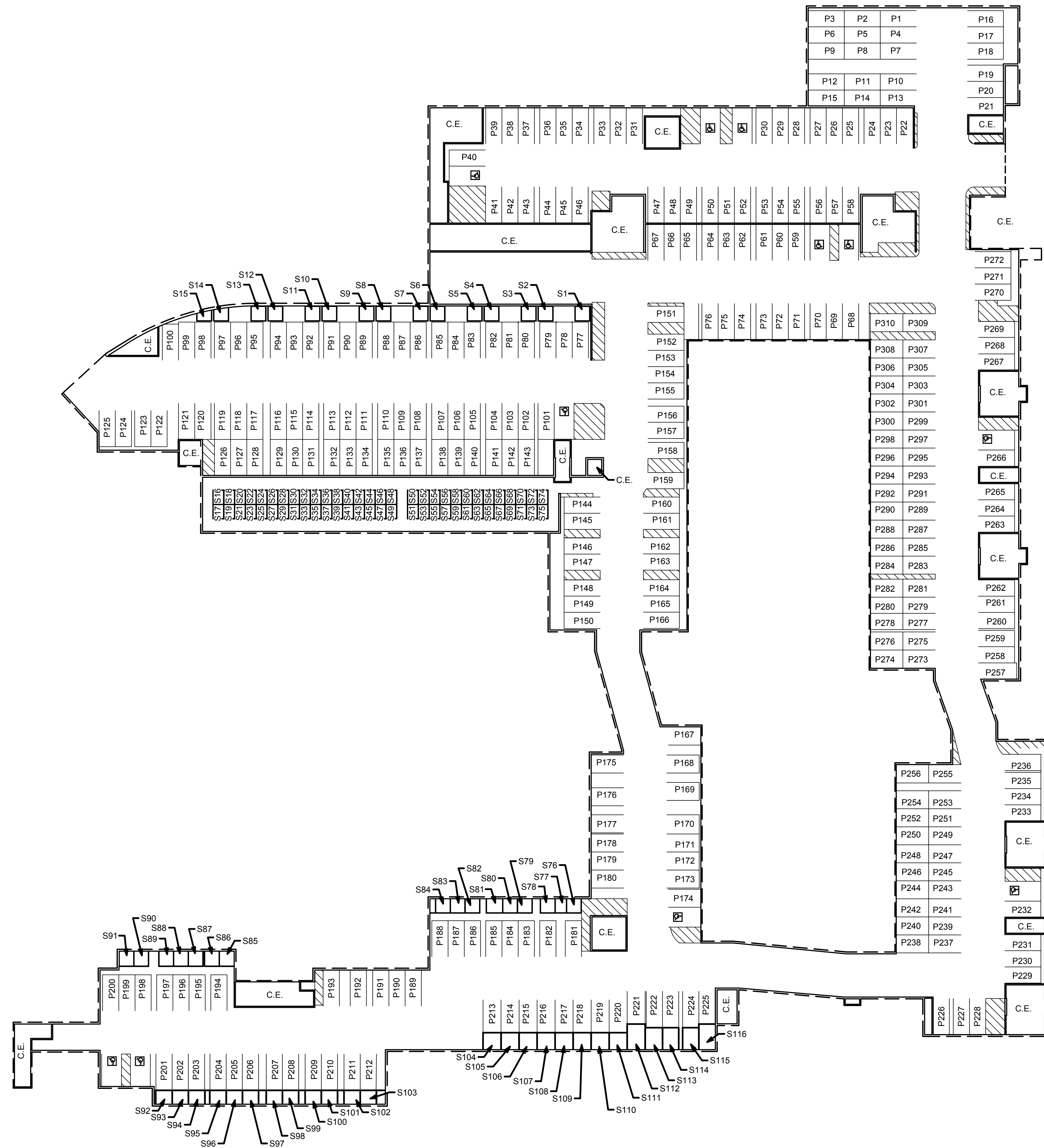
SHEET INDEX MAPS

SEE SHEET 1 FOR LEGEND AND
SEE SHEET 2 FOR CURVE TABLE

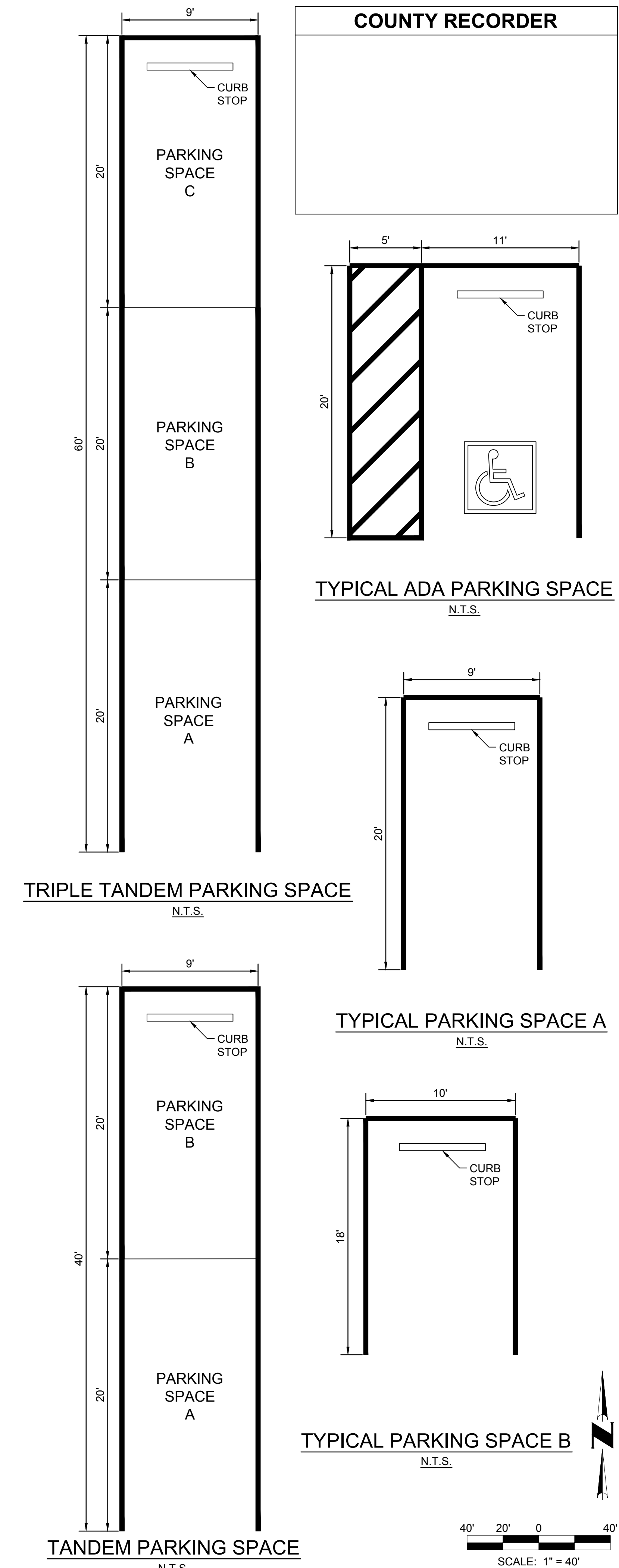
CVL Contact: R. WEED
CVL Project #: 01-0268901
CVL File #:

Printed By: Parker Print Date: June 2, 2016 Filename: N:\01\0268901\CADD\Parcel A-1\DSA\1.FPLAT.07.dwg


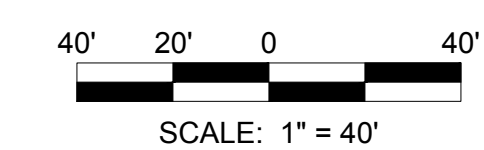
Printed By: Parker Print Date: June 2, 2016 File Name: N:\01\026890\1\CADD\Parcel A-TDS A1.FLAT.08.dwg



PARKING GARAGE LAYOUT



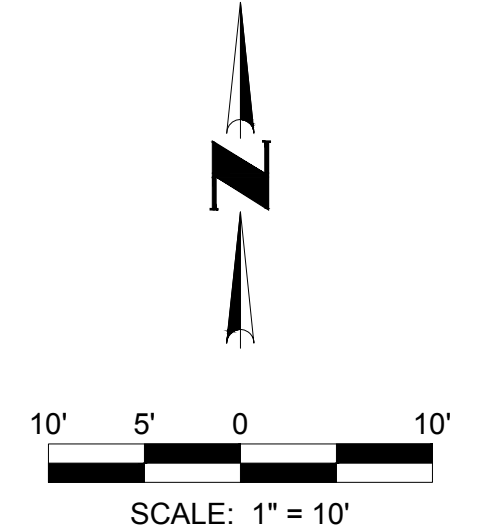
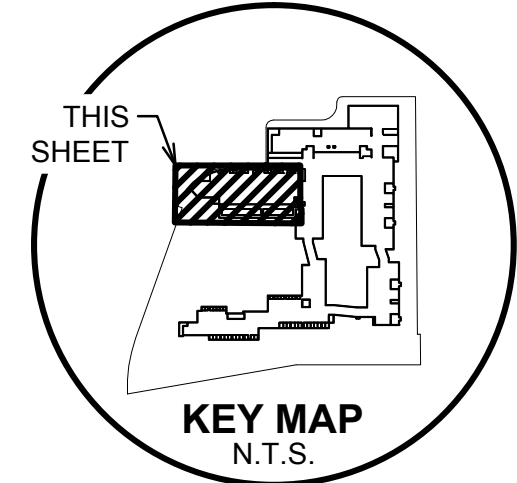
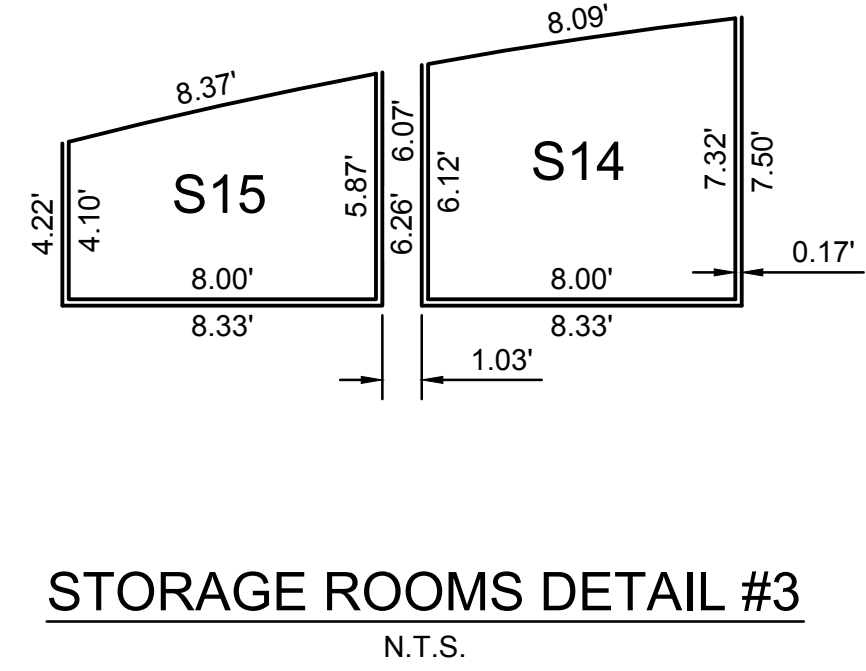
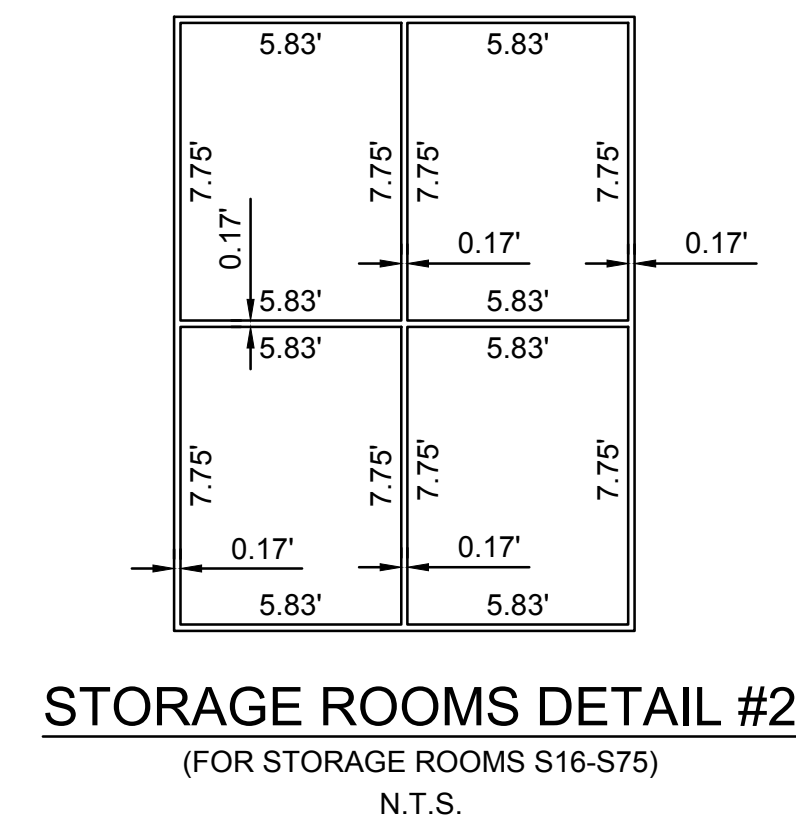
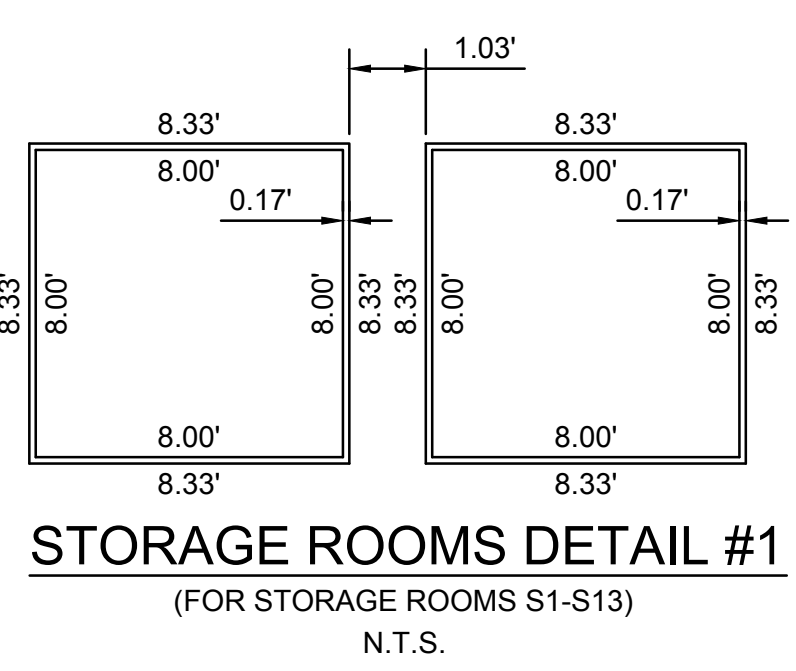
PARKING GARAGE LAYOUT & DETAILS



NO.	REVISION	DATE

SEE SHEET 1 FOR LEGEND AND
 SEE SHEET 2 FOR CURVE TABLE

COUNTY RECORDER




PARKING GARAGE PLAN

SEE SHEET 1 FOR LEGEND AND
 SEE SHEET 2 FOR CURVE TABLE

NO.	REVISION	DATE

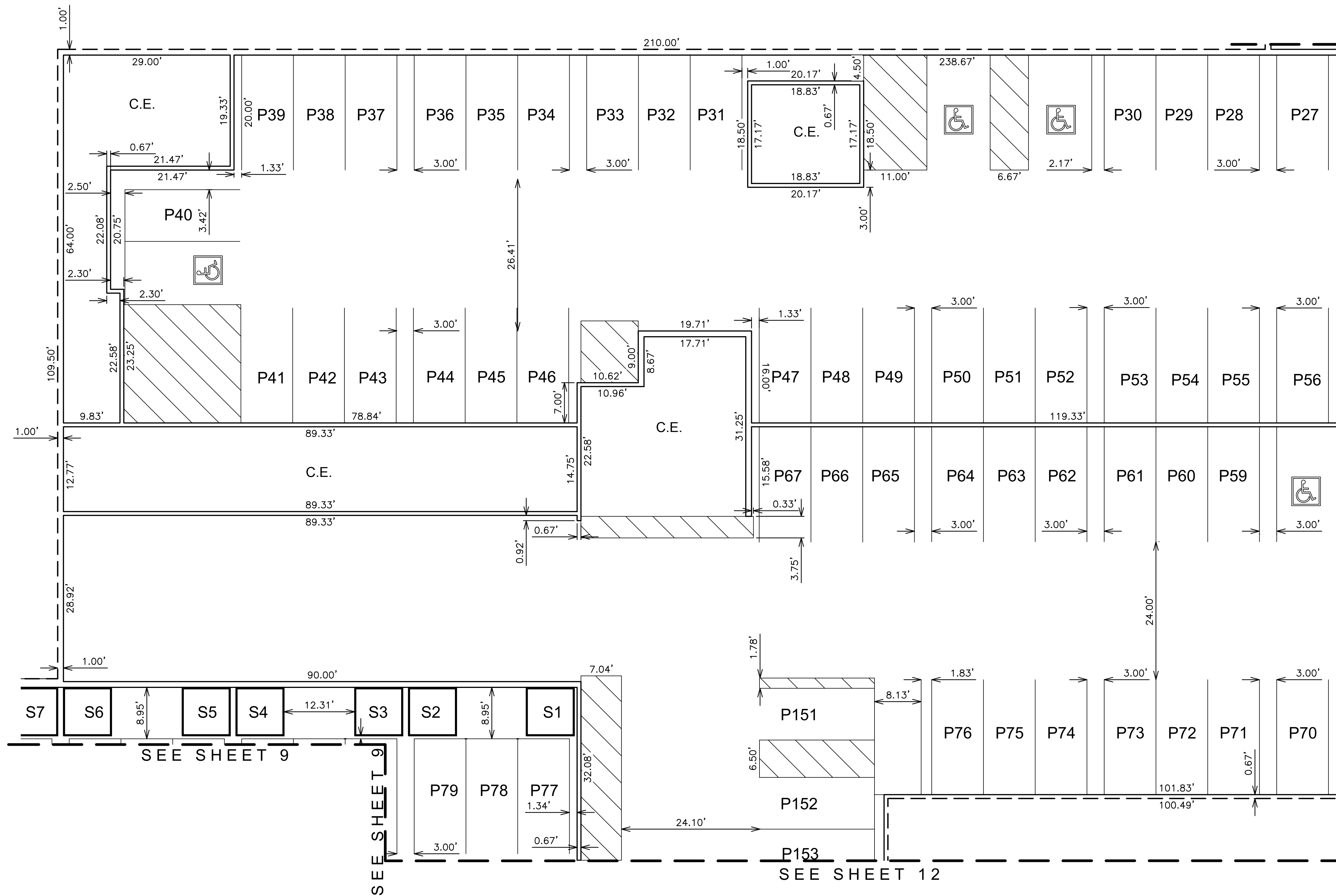
CONDOMINIUM PLAT

7000 EAST LINCOLN RESORT
 BRANDED VILLAS - PARCEL A-1
 PARADISE VALLEY, ARIZONA



Printed By: Parker Print Date: June 2, 2016 File name: N:\01\0268901\CADD\Parcel A-1\DS.A1\FPLAT.dwg

Printed By: Parker Print Date: June 2, 2016 File name: N:\01\0268901\CADD\Parcel A-TDS A1.FPLAT.dwg



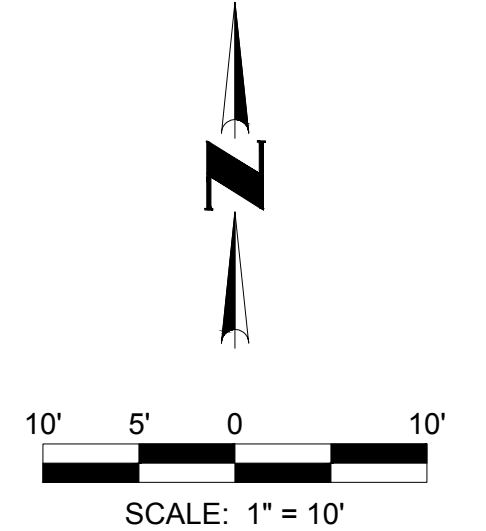
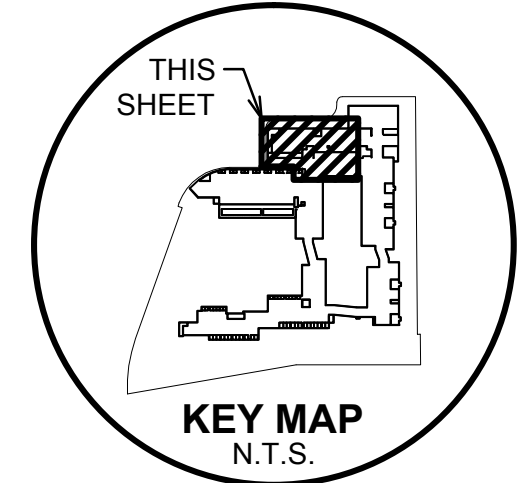
COUNTY RECORDER

CVL
CONSULTANTS
4550 North 12th Street
Phoenix, Arizona 85014
602-264-6831
www.cvlci.com

DATE
REVISION
NO.
Coe & Van Loo Consultants, Inc.

CONDOMINIUM PLAT
7000 EAST LINCOLN RESORT
BRANDED VILLAS - PARCEL A-1
PARADISE VALLEY, ARIZONA

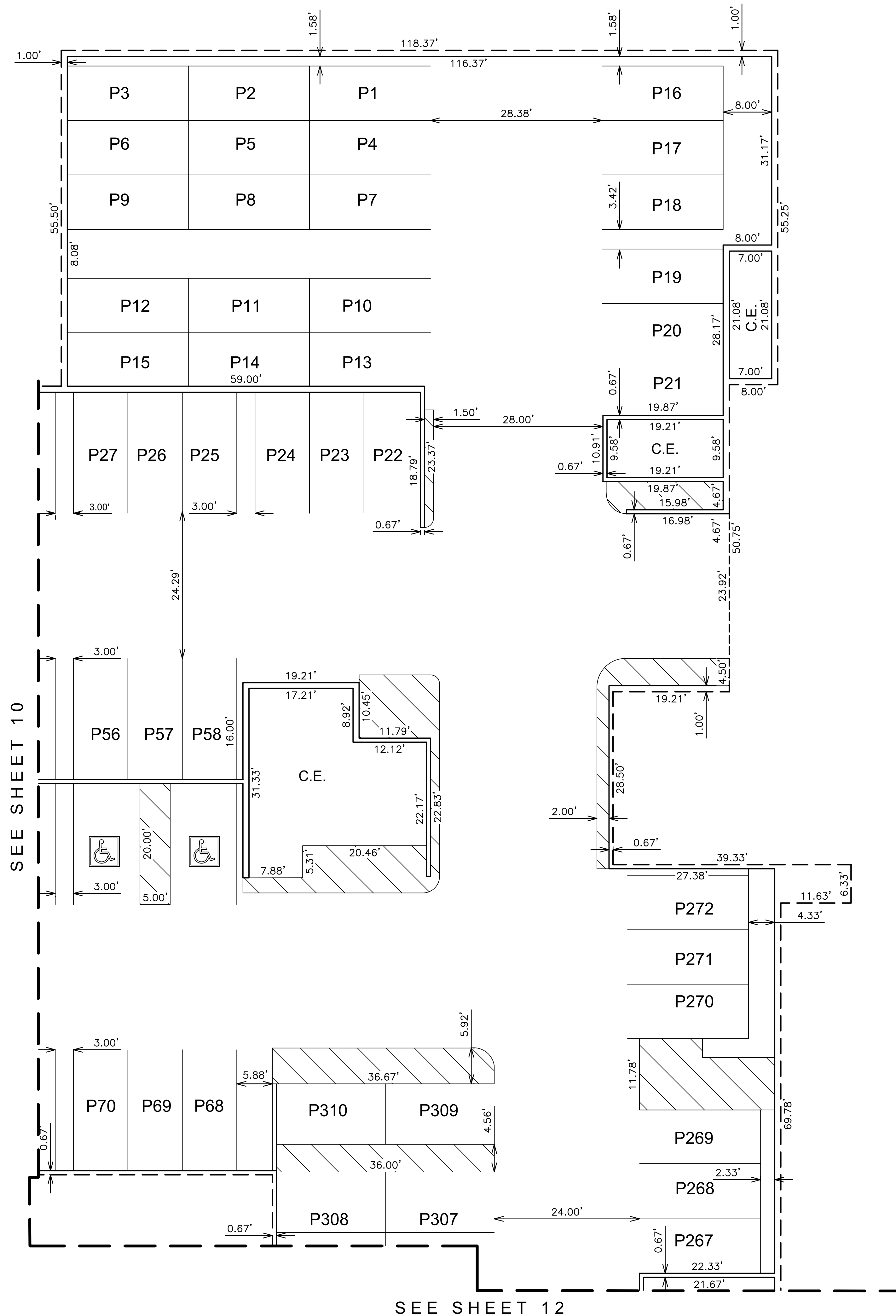
[Signature]
22782
LARRY E. SULLIVAN
ARIZONA U.S.A.
Expires 6-30-2016



PARKING GARAGE PLAN

SEE SHEET 1 FOR LEGEND AND
SEE SHEET 2 FOR CURVE TABLE

10 SHEET OF 77
CVL Contact: R. WEED
CVL Project #: 01-0268901
CVL File #:



SEE SHEET 10

SEE SHEET 12

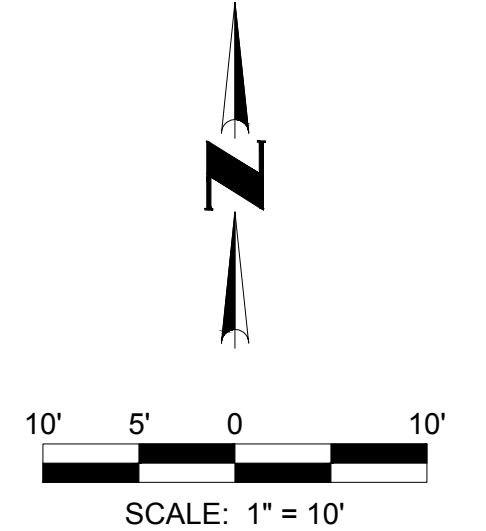
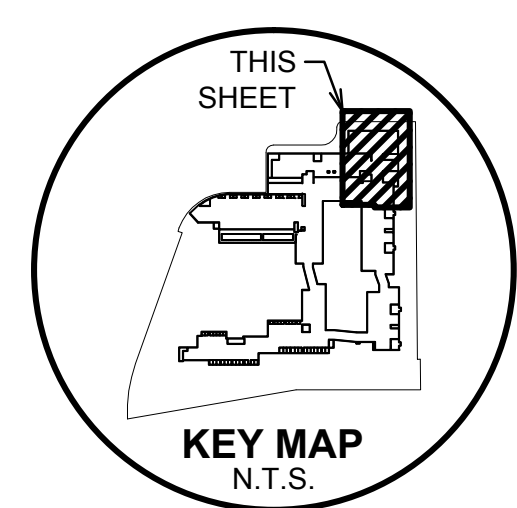
COUNTY RECORDER

CVL CONSULTANTS
 4560 North 12th Street
 Phoenix, Arizona 85014
 602-264-6831
 www.cvlci.com

NO.	REVISION	DATE

CONDOMINIUM PLAT
 7000 EAST LINCOLN RESORT
 BRANDED VILLAS - PARCEL A-1
 PARADISE VALLEY, ARIZONA

[Signature]
 22782
 LARRY E. SULLIVAN
 ARIZONA U.S.A.
 Expires 6-30-2016




PARKING GARAGE PLAN

SEE SHEET 1 FOR LEGEND AND
 SEE SHEET 2 FOR CURVE TABLE

11 SHEET OF 77
 CVL Contact: R. WEED
 CVL Project #: 01-0268901
 CVL File #:

Printed By: Parker Print Date: June 2, 2016 Filename: N:\01\026890\1\CADD\Parcel A-1\DS.A1\FPLAT.dwg



COUNTY RECORDER

CVL
CONSULTANTS
4550 North 12th Street
Phoenix, Arizona 85014
602-264-6831
www.cvlci.com

NO.	REVISION	DATE

CONDOMINIUM PLAT

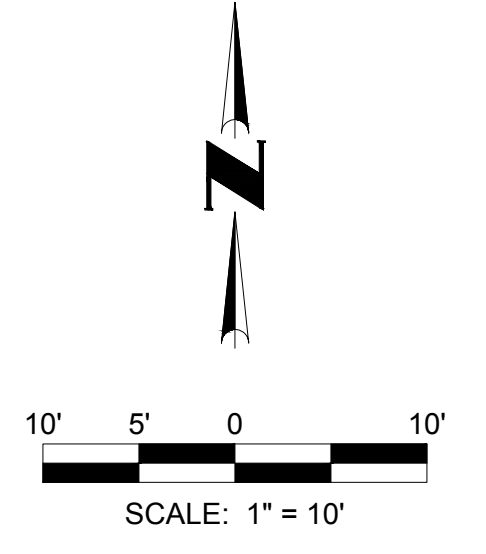
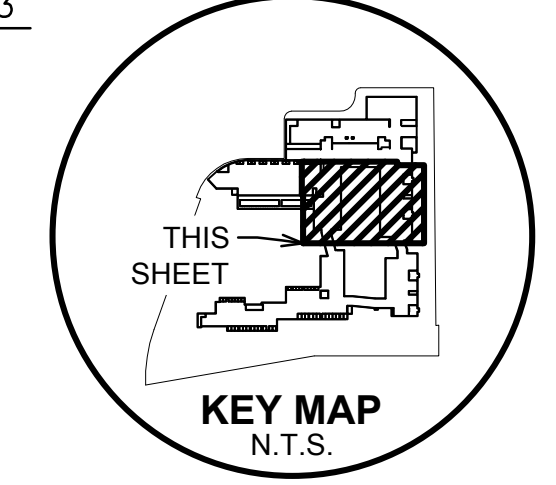
7000 EAST LINCOLN RESORT
BRANDED VILLAS - PARCEL A-1
PARADISE VALLEY, ARIZONA

[Signature]
22782
LARRY E. SULLIVAN
REGISTERED PROFESSIONAL ARCHITECT
ARIZONA U.S.A.
Expires 6-30-2016

12 SHEET OF 77

CVL Contact: R. WEED
CVL Project #: 01-0268901
CVL File #:

Coe & Van Loo Consultants, Inc.



PARKING GARAGE PLAN

SEE SHEET 1 FOR LEGEND AND
SEE SHEET 2 FOR CURVE TABLE

Printed By: Parker Print Date: June 2, 2016 File Name: N:\01\0268901\CADD\Parcel A-1\DS.A1\FPLAT.09.dwg

SEE SHEET 14

SEE SHEET 12

COUNTY RECORDER

CVL
CONSULTANTS
4550 North 12th Street
Phoenix, Arizona 85014
602-264-6831
www.cvlci.com

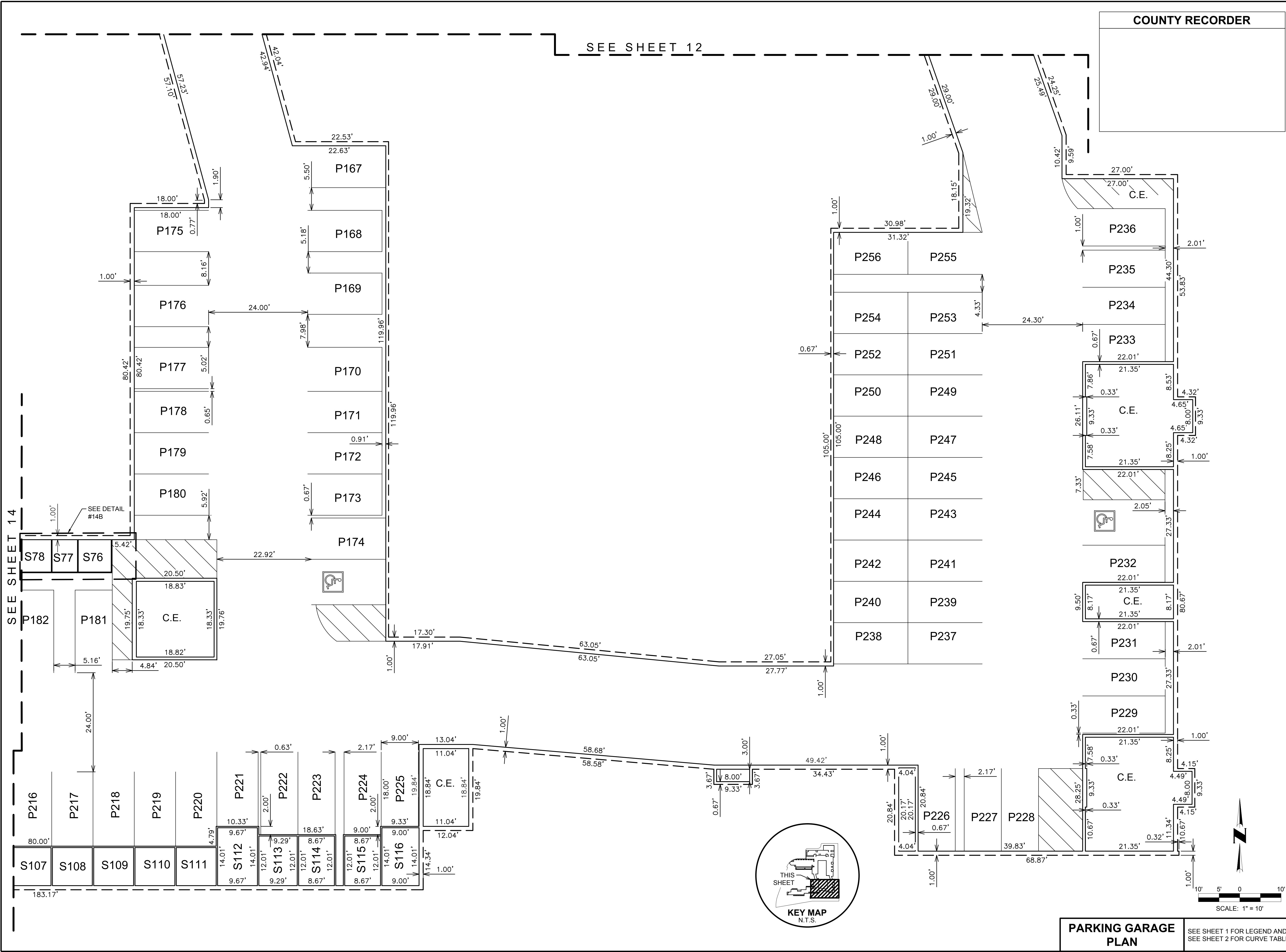
Coe & Van Loo Consultants, Inc.

CONDOMINIUM PLAT
7000 EAST LINCOLN RESORT
BRANDED VILLAS - PARCEL A-1
PARADISE VALLEY, ARIZONA

[Signature]
22782
LARRY E. SULLIVAN
Professional Engineer
Arizona U.S.A.
Expires 6-30-2016

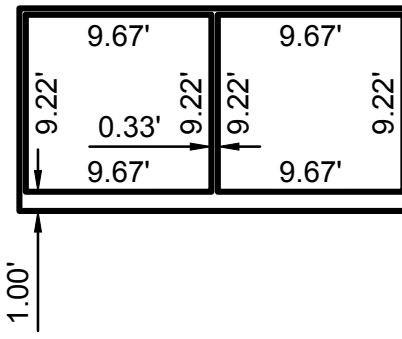
13 SHEET OF 77

CVL Contact: R. WEED
CVL Project #: 01-0268901
CVL File #:

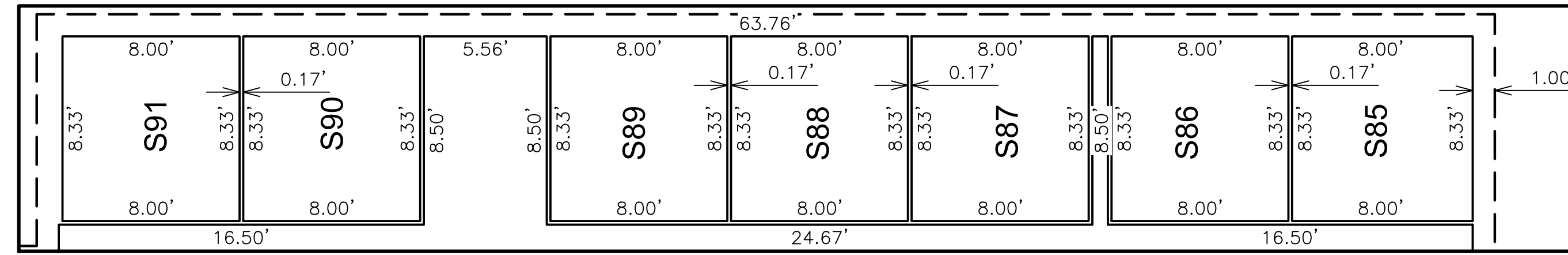


PARKING GARAGE PLAN

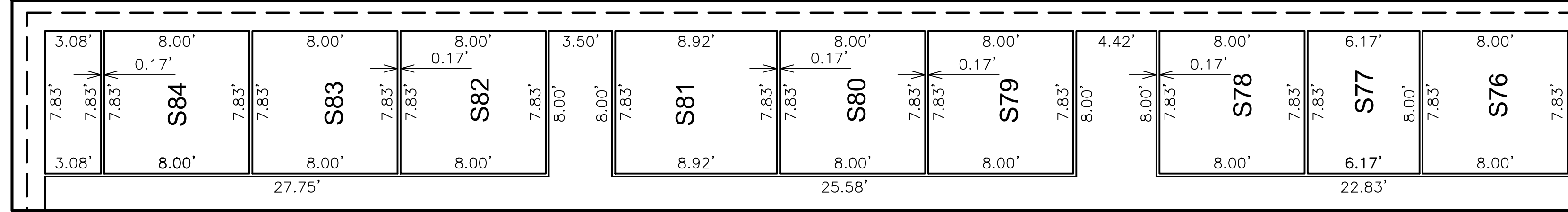
SEE SHEET 1 FOR LEGEND AND
SEE SHEET 2 FOR CURVE TABLE



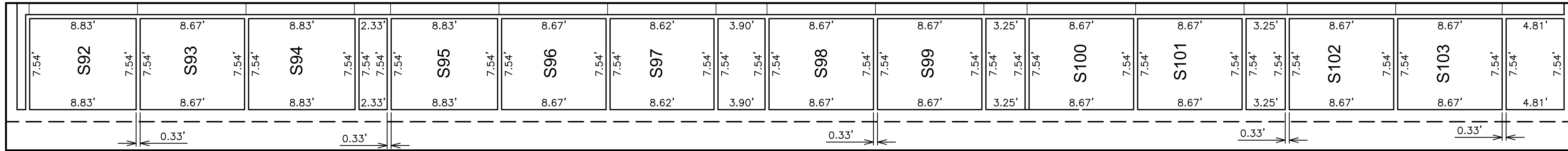
STORAGE ROOMS DETAIL #4
(FOR STORAGE ROOMS S104-S111)
N.T.S.



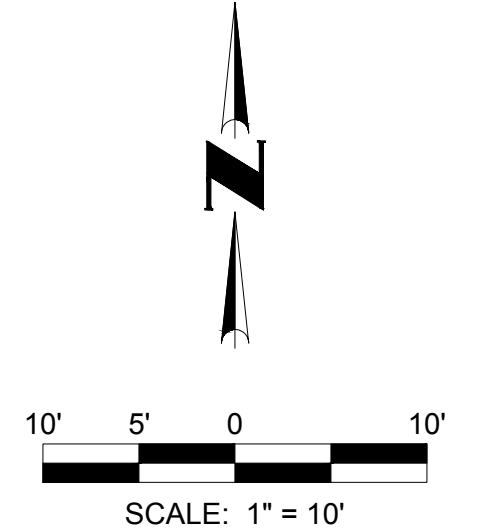
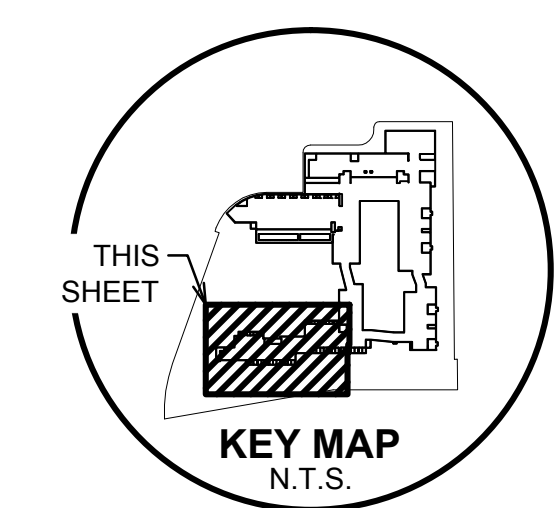
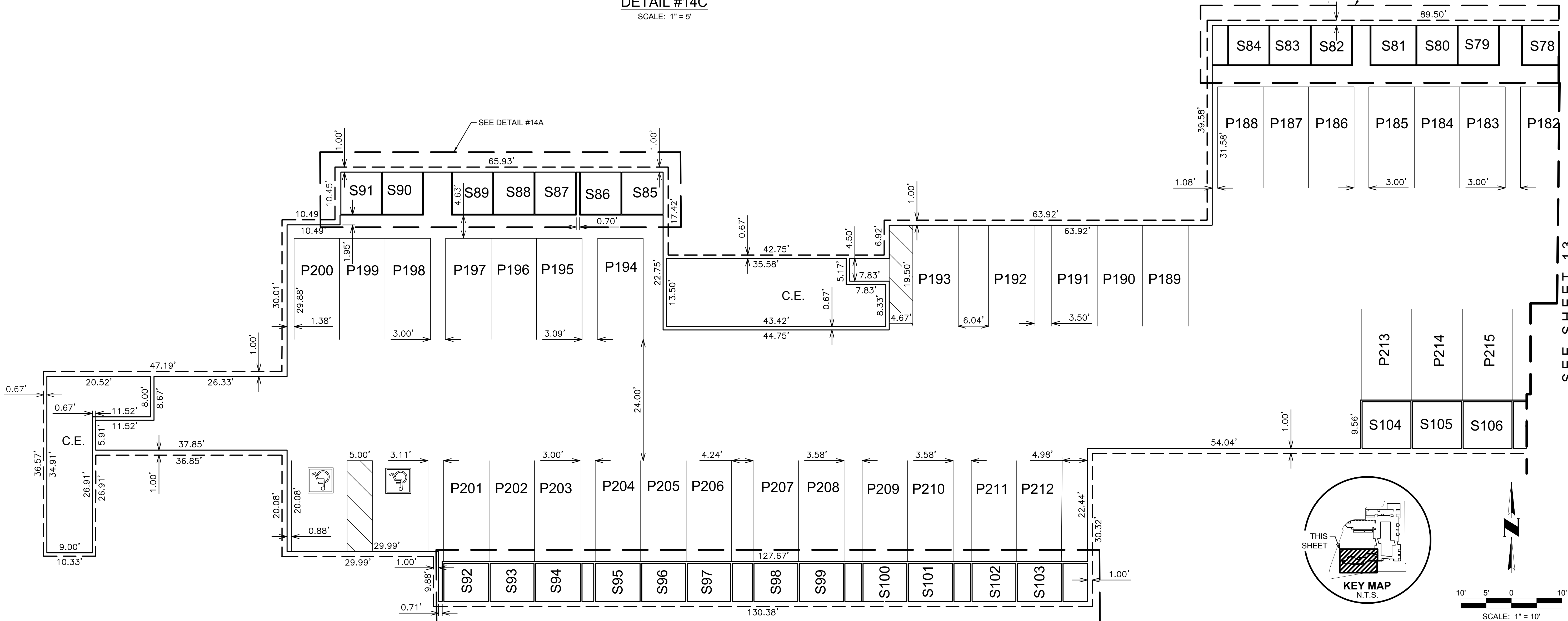
DETAIL #14A
SCALE: 1" = 5'



DETAIL #14B
SCALE: 1" = 5'



DETAIL #14C
SCALE: 1" = 5'



PARKING GARAGE PLAN

SEE SHEET 1 FOR LEGEND AND
SEE SHEET 2 FOR CURVE TABLE

COUNTY RECORDER

NO.	REVISION	DATE

CONDOMINIUM PLAT
7000 EAST LINCOLN RESORT
BRANDED VILLAS - PARCEL A-1
PARADISE VALLEY, ARIZONA

14 SHEET OF 77

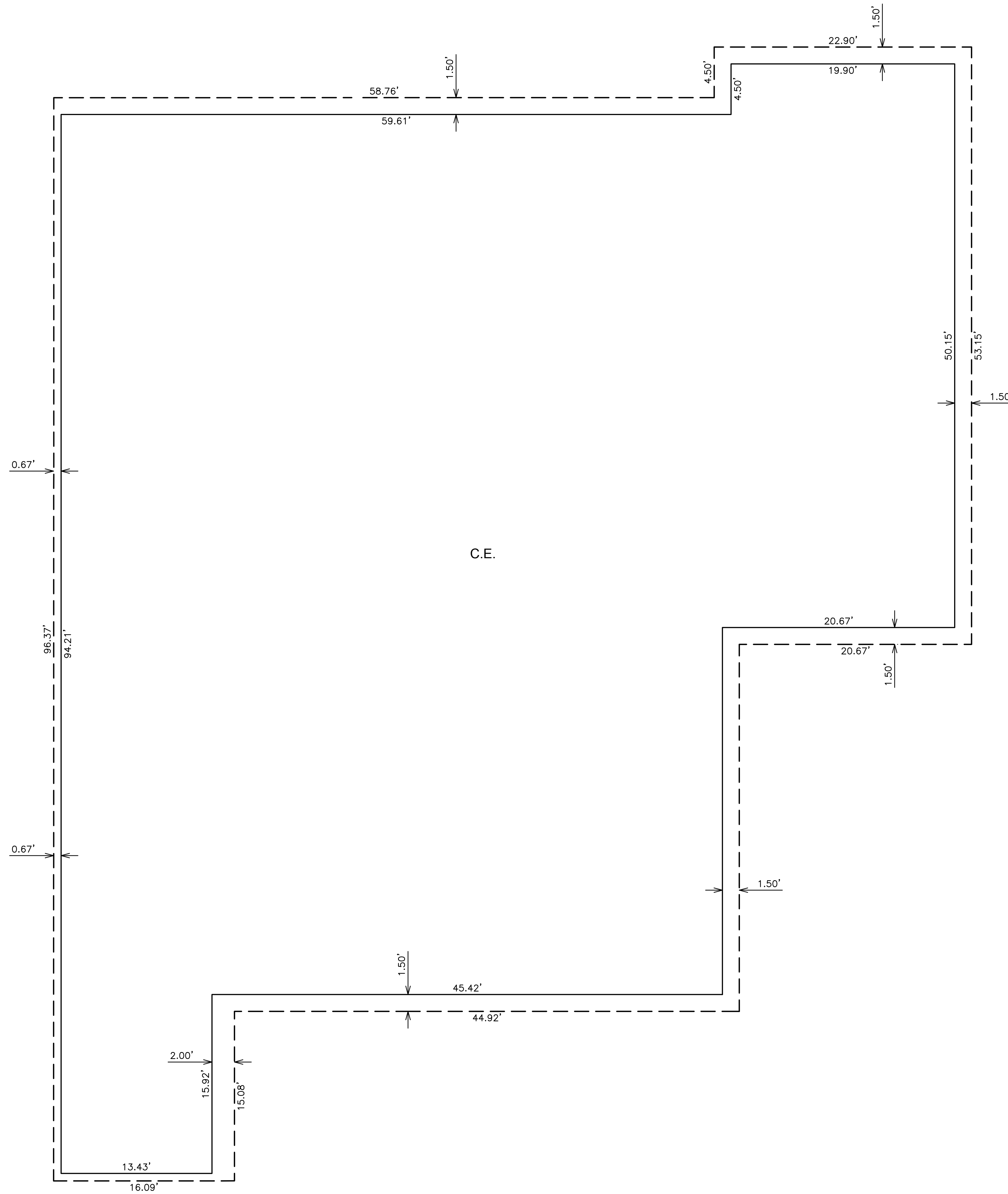
CVL Contact: R. WEED
CVL Project #: 01-0268901
CVL File #:

CVL CONSULTANTS
4550 North 12th Street
Phoenix, Arizona 85014
602-264-6831
www.cvlci.com

Coe & Van Loo Consultants, Inc.

Printed By: Parker Print Date: June 2, 2016 File name: N:\01\0268901\CADD\Parcel A-TDS-A1\FPLAT.dwg

Printed By: Parker Print Date: June 2, 2016 Filename: N:\01\0268901\CADD\Parcel A-1\DS.A1\FPLAT.15.dwg



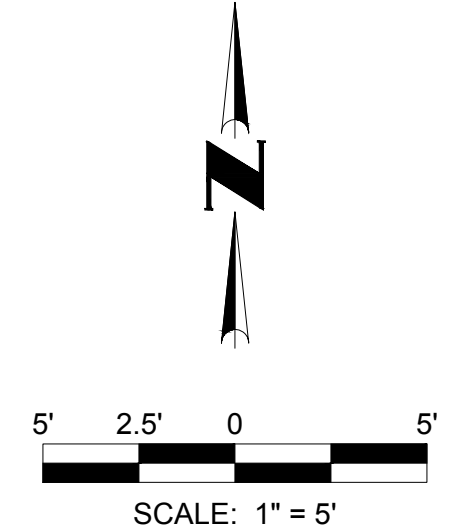
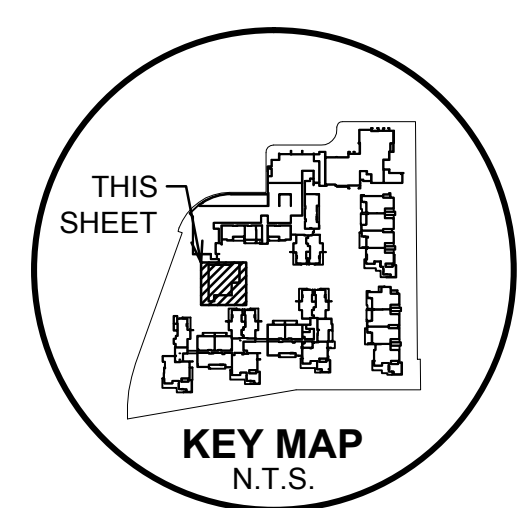
COUNTY RECORDER

CVL CONSULTANTS
 4550 North 12th Street
 Phoenix, Arizona 85014
 602-264-6831
 www.cvlci.com

NO.	REVISION	DATE

CONDOMINIUM PLAT
 7000 EAST LINCOLN RESORT
 BRANDED VILLAS - PARCEL A-1
 PARADISE VALLEY, ARIZONA

Larry E. Sullivan
 22782
 LARRY E. SULLIVAN
 State of Arizona
 License No. 12345
 Expires 6-30-2016



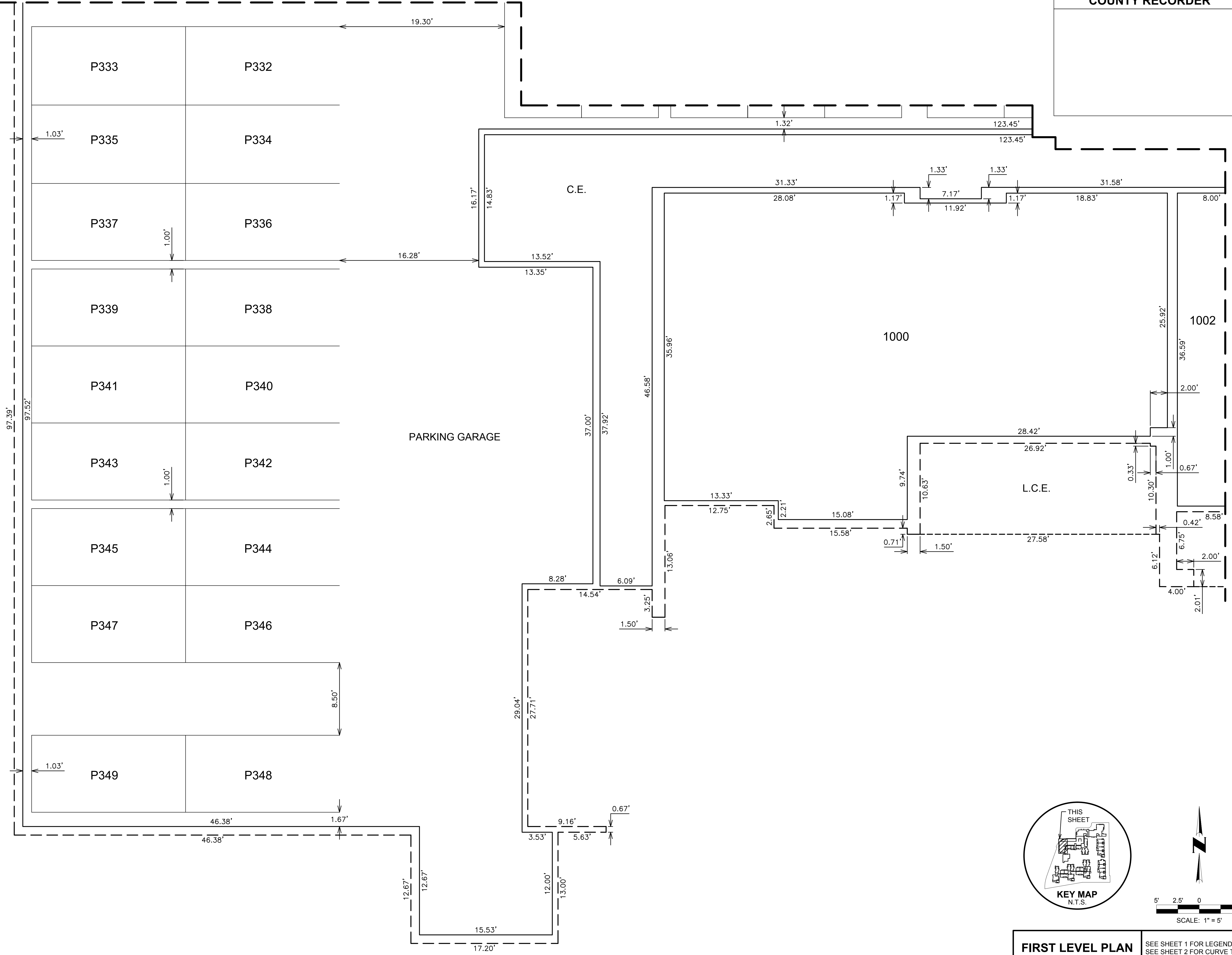
FIRST LEVEL PLAN
 SEE SHEET 1 FOR LEGEND AND
 SEE SHEET 2 FOR CURVE TABLE

15 SHEET OF 77
 CVL Contact: R. WEED
 CVL Project #: 01-0268901
 CVL File #:

SEE SHEET 17

COUNTY RECORDER

CVL
CONSULTANTS
4550 North 12th Street
Phoenix, Arizona 85014
602-264-6831
www.cvlci.com

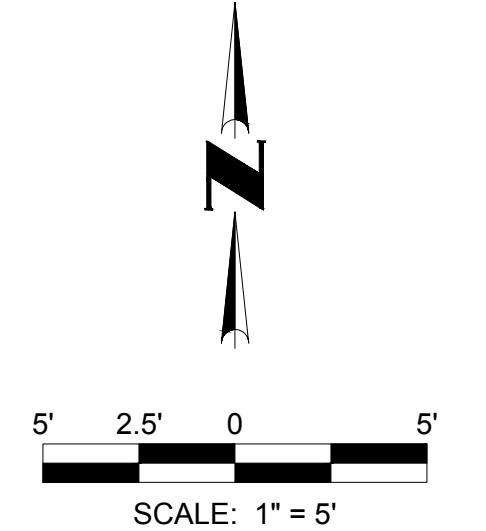
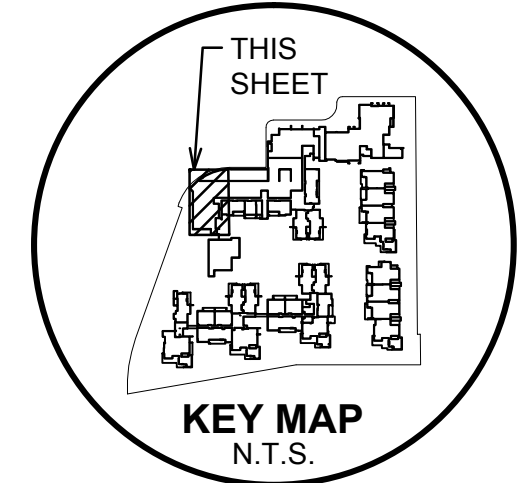


NO.	REVISION	DATE

Coe & Van Loo Consultants, Inc.

CONDOMINIUM PLAT

7000 EAST LINCOLN RESORT
BRANDED VILLAS - PARCEL A-1
PARADISE VALLEY, ARIZONA



[Signature]
 22782
 LARRY E. SULLIVAN
 State of Arizona
 License No. 12345
 Expires 6-30-2016

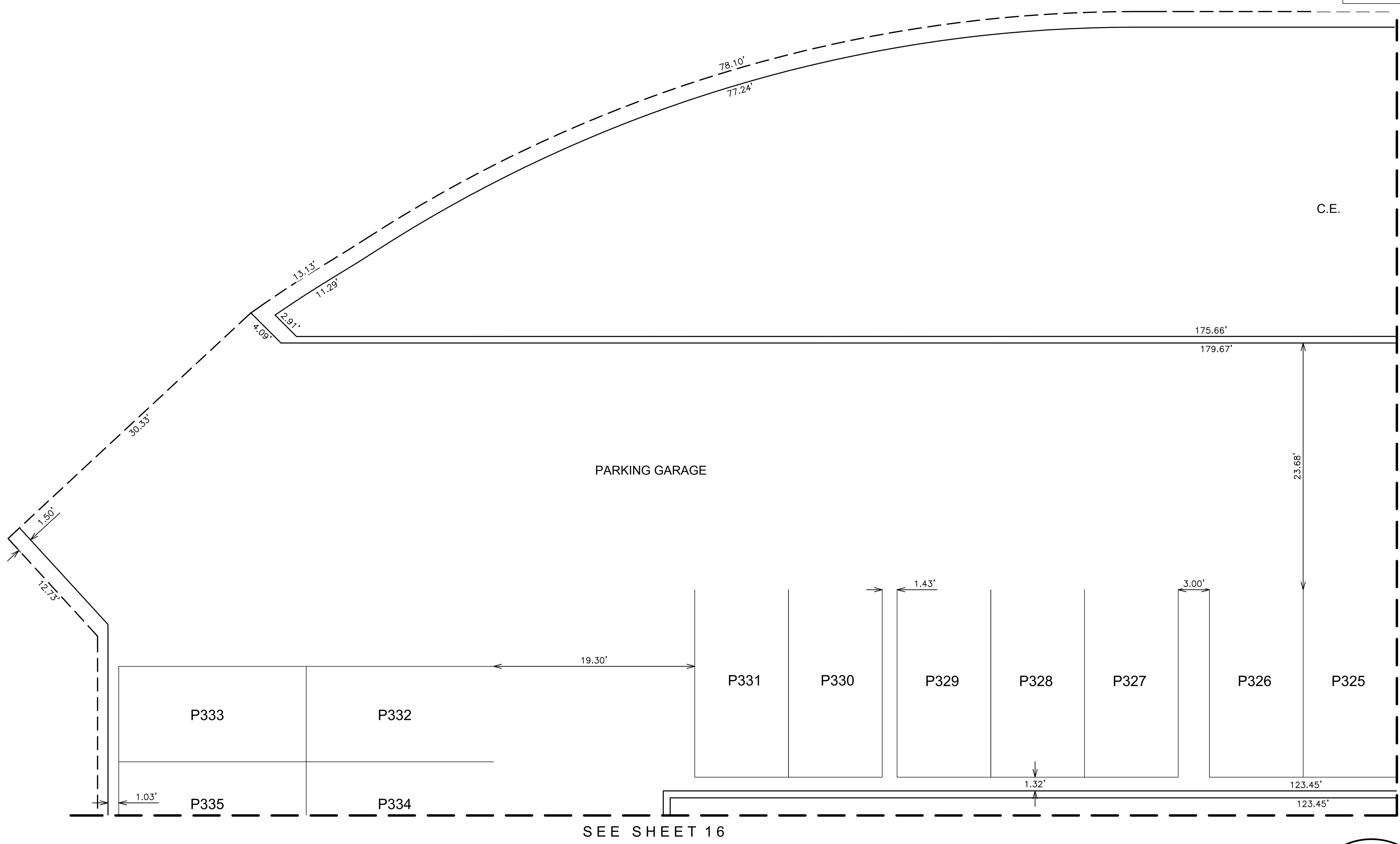
FIRST LEVEL PLAN

SEE SHEET 1 FOR LEGEND AND
SEE SHEET 2 FOR CURVE TABLE

16 SHEET OF 77

CVL Contact: R. WEED
CVL Project #: 01-0268901
CVL File #:

Printed By: Parker Print Date: June 2, 2016 Filename: N:\01\0268901\CADD\Parcel A-1\DS.A1\FPLAT.15.dwg



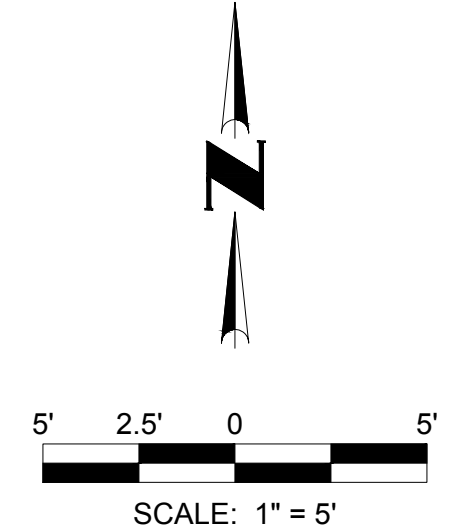
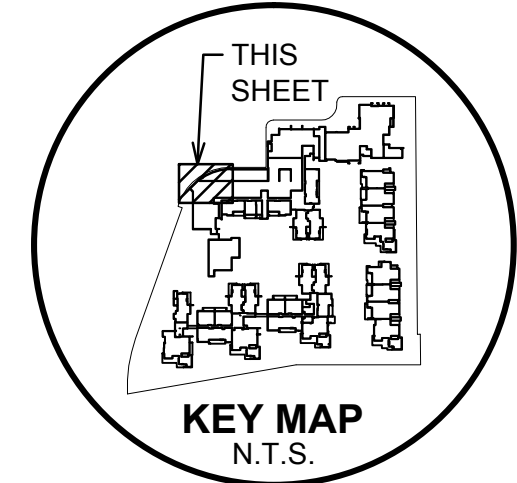
COUNTY RECORDER

CVL CONSULTANTS
 4550 North 12th Street
 Phoenix, Arizona 85014
 602-264-6831
 www.cvlci.com

NO.	REVISION	DATE

CONDOMINIUM PLAT
 7000 EAST LINCOLN RESORT
 BRANDED VILLAS - PARCEL A-1
 PARADISE VALLEY, ARIZONA

[Signature]
 22782
 LARRY E. SULLIVAN
 ARIZONA U.S.A.
 Expires 6-30-2016



FIRST LEVEL PLAN
 SEE SHEET 1 FOR LEGEND AND
 SEE SHEET 2 FOR CURVE TABLE

17 SHEET OF 77
 CVL Contact: R. WEED
 CVL Project #: 01-0268901
 CVL File #:

Printed By: Parker Print Date: June 2, 2016 Filename: N:\010268901\CADD\Parcel A-1\DS.A1\FPLAT.15.dwg

SEE SHEET 17

SEE SHEET 22

COUNTY RECORDER

CVL
CONSULTANTS
4550 North 12th Street
Phoenix, Arizona 85014
602-264-6831
www.cvlci.com

NO.	REVISION	DATE

Coe & Van Loo Consultants, Inc.

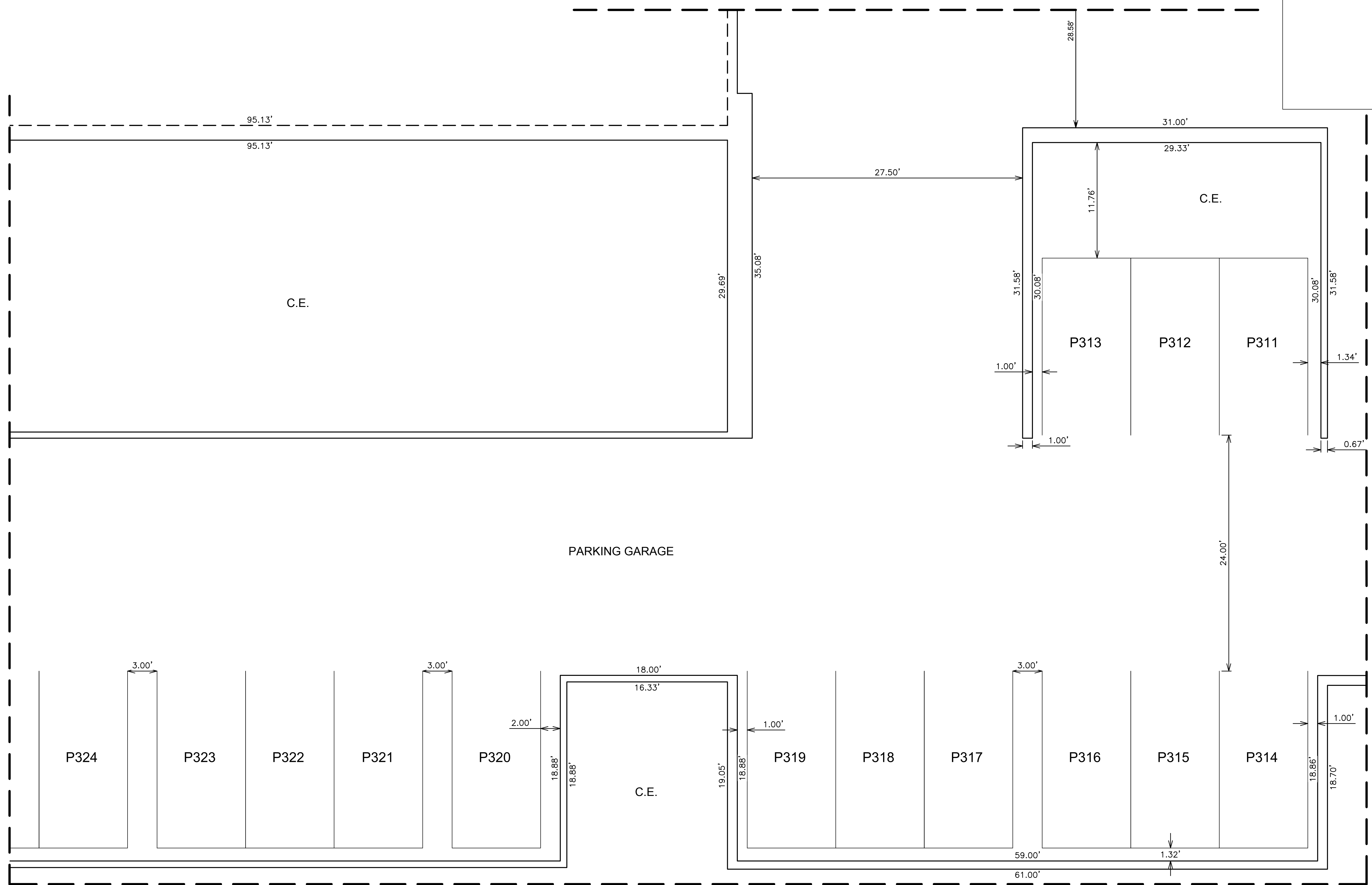
CONDOMINIUM PLAT

7000 EAST LINCOLN RESORT
BRANDED VILLAS - PARCEL A-1
PARADISE VALLEY, ARIZONA

Larry E. Sullivan
 LARRY E. SULLIVAN
 22782
 ARIZONA U.S.A.
 Expires 6-30-2016

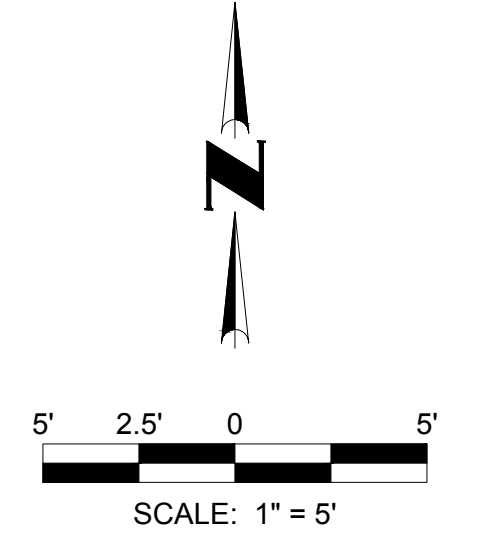
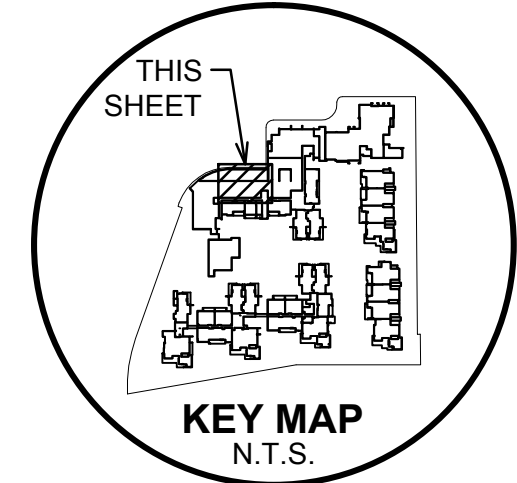
18 SHEET OF 77

CVL Contact: R. WEED
CVL Project #: 01-0268901
CVL File #:



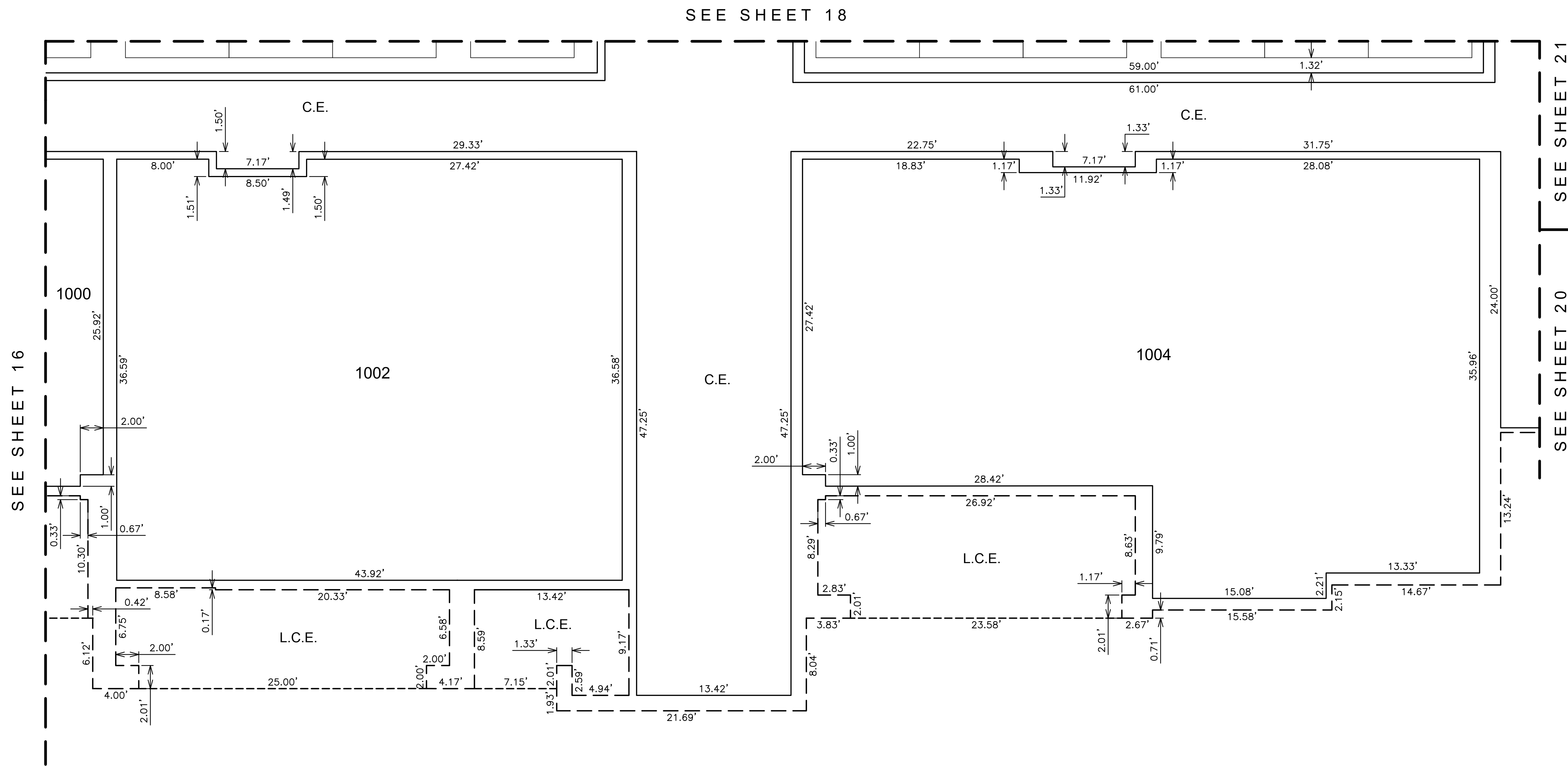
SEE SHEET 19

SEE SHEET 21



FIRST LEVEL PLAN
SEE SHEET 1 FOR LEGEND AND
SEE SHEET 2 FOR CURVE TABLE

Printed By: Parker Print Date: June 2, 2016 Filename: N:\01\0268901\CADD\Parcel A-1\DS.A1\FPLAT.16.dwg



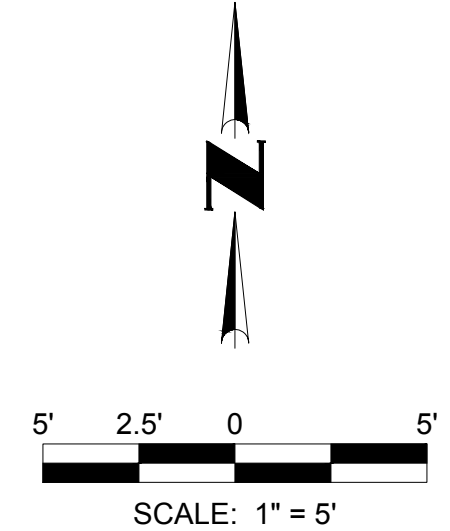
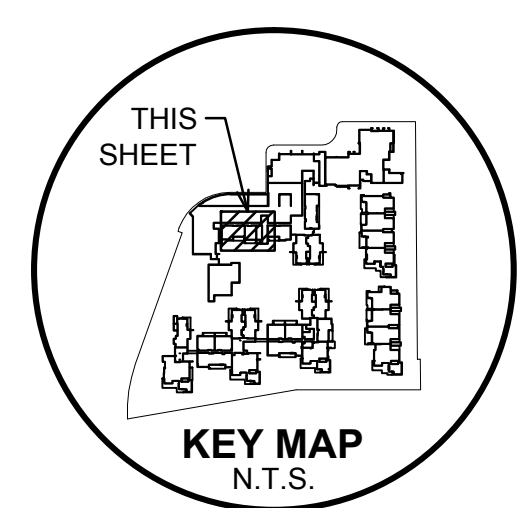
COUNTY RECORDER

CVL CONSULTANTS
 4550 North 12th Street
 Phoenix, Arizona 85014
 602-264-6831
 www.cvlci.com

NO.	REVISION	DATE

CONDOMINIUM PLAT
 7000 EAST LINCOLN RESORT
 BRANDED VILLAS - PARCEL A-1
 PARADISE VALLEY, ARIZONA

Coe & Van Loo Consultants, Inc.



FIRST LEVEL PLAN

SEE SHEET 1 FOR LEGEND AND
 SEE SHEET 2 FOR CURVE TABLE

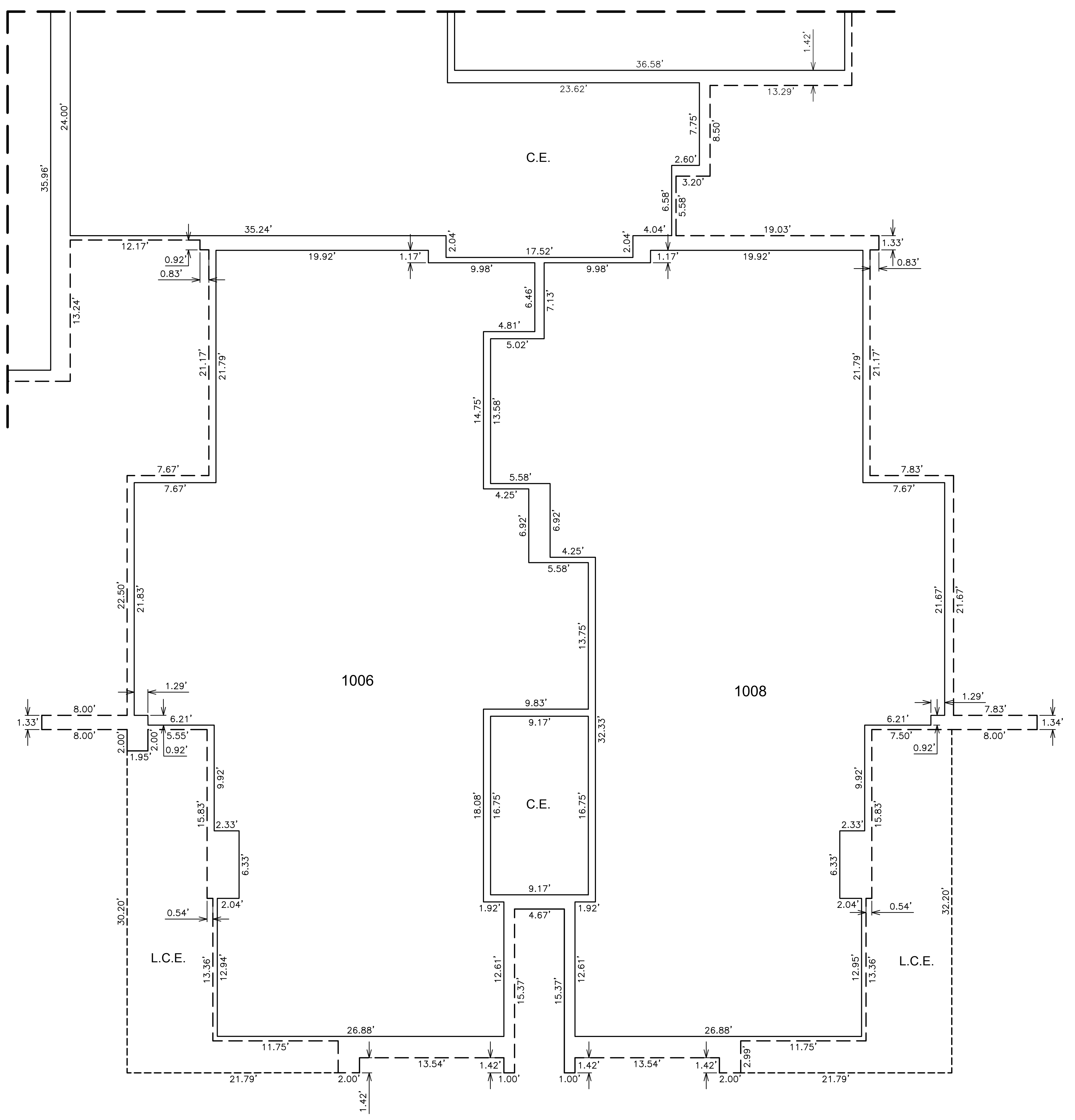
19 SHEET OF 77

CVL Contact: R. WEED
 CVL Project #: 01-0268901
 CVL File #:

Printed By: Parker Print Date: June 2, 2016 File name: N:\01\0268901\CADD\Parcel A-1\DS.A1\FPLAT.15.dwg

SEE SHEET 19

SEE SHEET 21



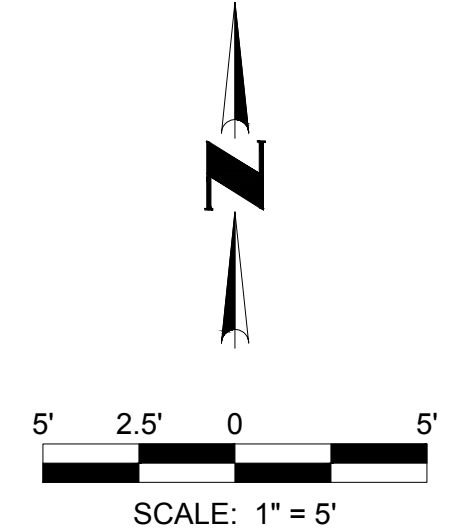
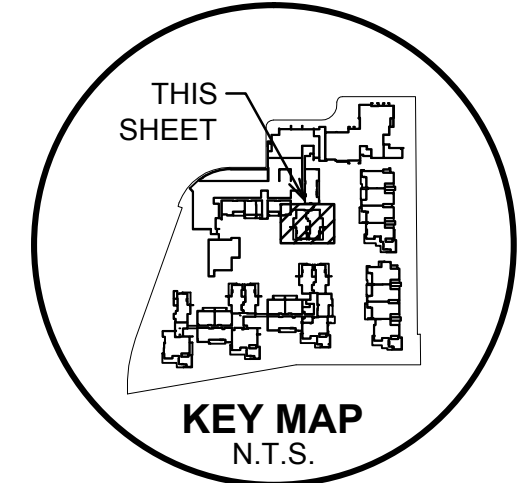
COUNTY RECORDER

CVL CONSULTANTS
 4550 North 12th Street
 Phoenix, Arizona 85014
 602-264-6831
 www.cvlci.com

NO.	REVISION	DATE

CONDOMINIUM PLAT
 7000 EAST LINCOLN RESORT
 BRANDED VILLAS - PARCEL A-1
 PARADISE VALLEY, ARIZONA

[Signature]
 22782
 LARRY E. SULLIVAN
 State of Arizona
 Expires 6-30-2016



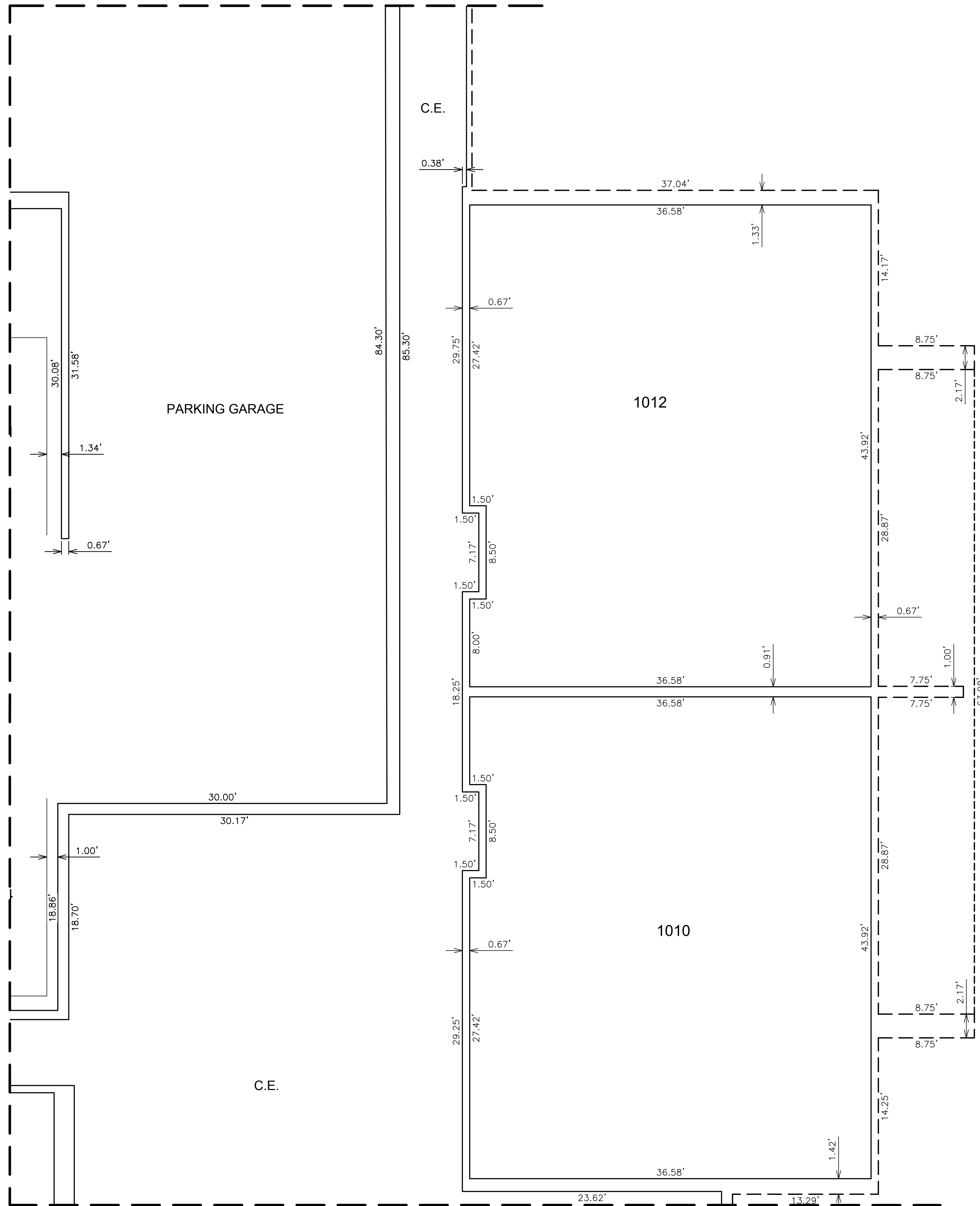
FIRST LEVEL PLAN SEE SHEET 1 FOR LEGEND AND SEE SHEET 2 FOR CURVE TABLE

20 SHEET OF 77
 CVL Contact: R. WEED
 CVL Project #: 01-0268901
 CVL File #:

Printed By: Parker Print Date: June 2, 2016 Filename: N:\01\0268901\CADD\Parcel A-1\DS.A1\FPLAT.15.dwg

SEE SHEET 18

SEE SHEET 22



SEE SHEET 20


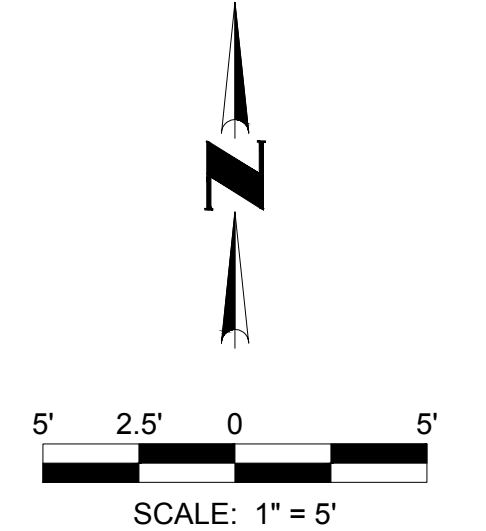
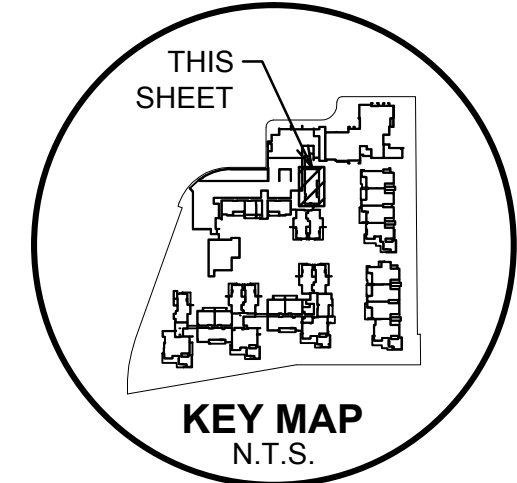
COUNTY RECORDER

CVL CONSULTANTS
 4550 North 12th Street
 Phoenix, Arizona 85014
 602-264-6831
 www.cvlci.com

NO.	REVISION	DATE

CONDOMINIUM PLAT
 7000 EAST LINCOLN RESORT
 BRANDED VILLAS - PARCEL A-1
 PARADISE VALLEY, ARIZONA

Coe & Van Loo Consultants, Inc.



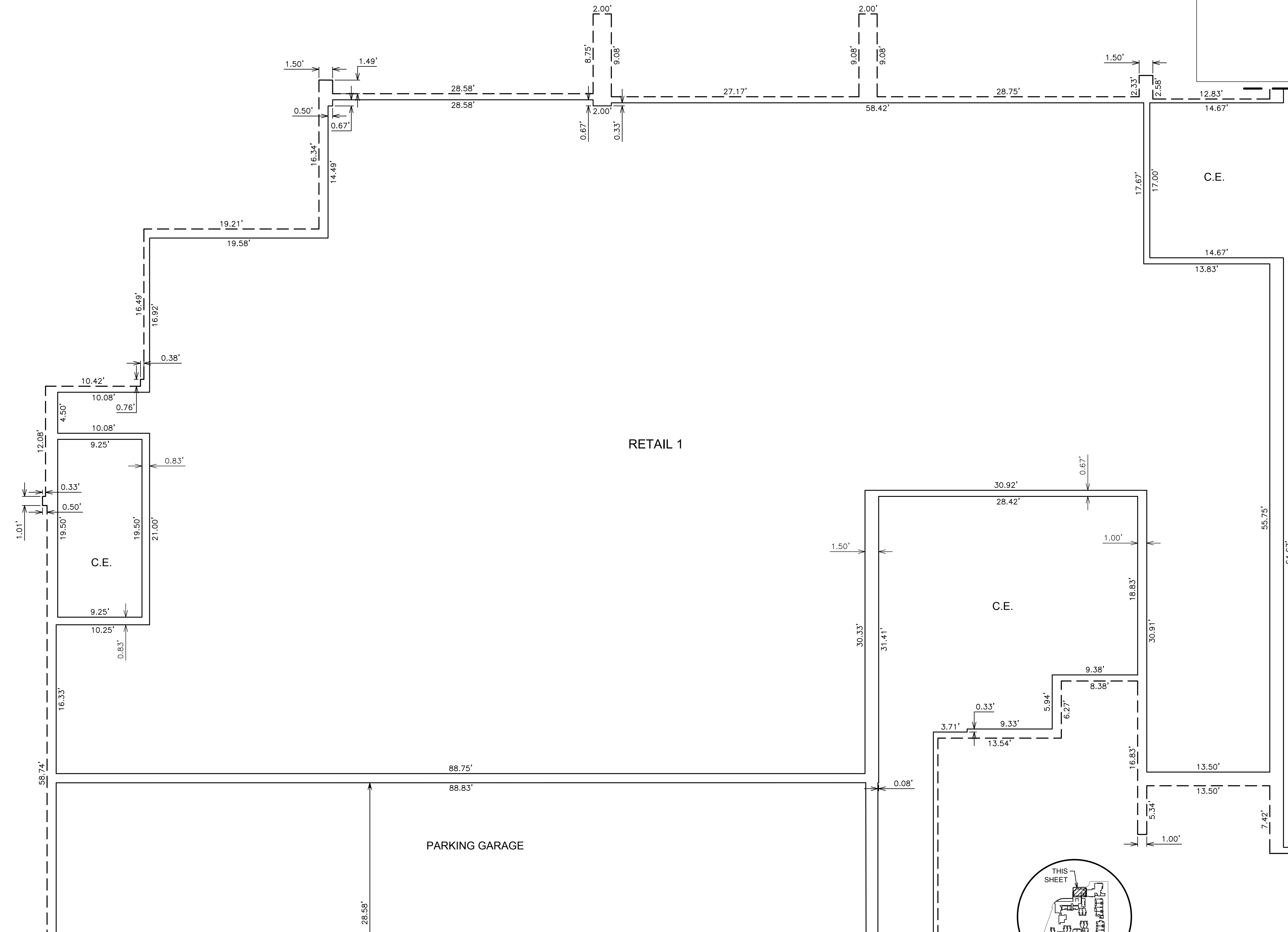
FIRST LEVEL PLAN

SEE SHEET 1 FOR LEGEND AND
 SEE SHEET 2 FOR CURVE TABLE

21 SHEET OF 77

CVL Contact: R. WEED
 CVL Project #: 01-0268901
 CVL File #:

Printed By: Parker Print Date: June 2, 2016 Filename: N:\01\026890\1\CADD\Parcel A-1\DS.A1\FPLAT.15.dwg



COUNTY RECORDER

CVL
CONSULTANTS
4550 North 12th Street
Phoenix, Arizona 85014
602-264-6831
www.cvlci.com

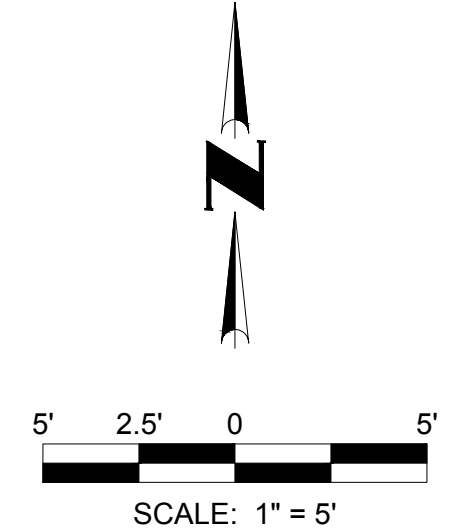
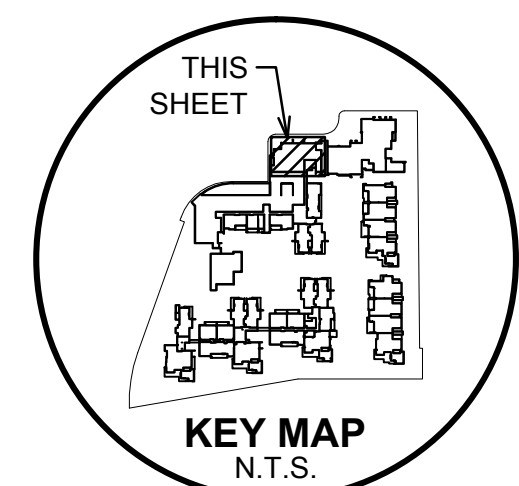
NO.	REVISION	DATE

CONDOMINIUM PLAT
7000 EAST LINCOLN RESORT
BRANDED VILLAS - PARCEL A-1
PARADISE VALLEY, ARIZONA

Coe & Van Loo Consultants, Inc.

22 SHEET OF 77

CVL Contact: R. WEED
CVL Project #: 01-0268901
CVL File #:

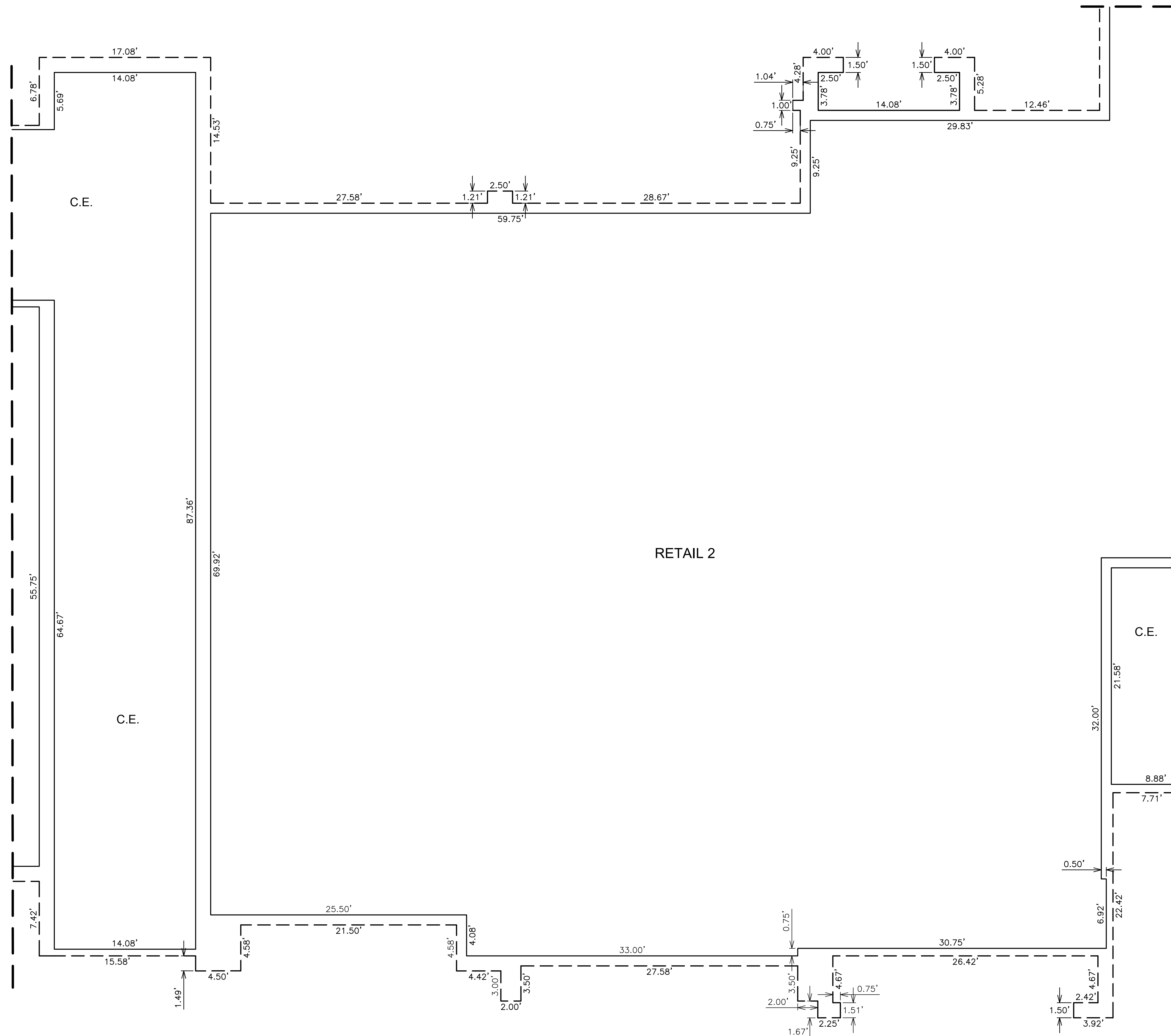


FIRST LEVEL PLAN
SEE SHEET 1 FOR LEGEND AND
SEE SHEET 2 FOR CURVE TABLE

SEE SHEET 23

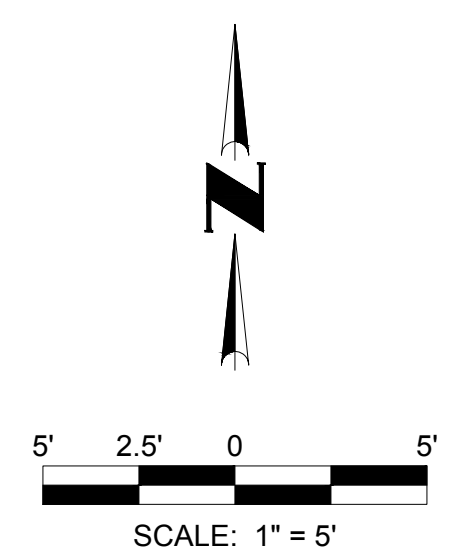
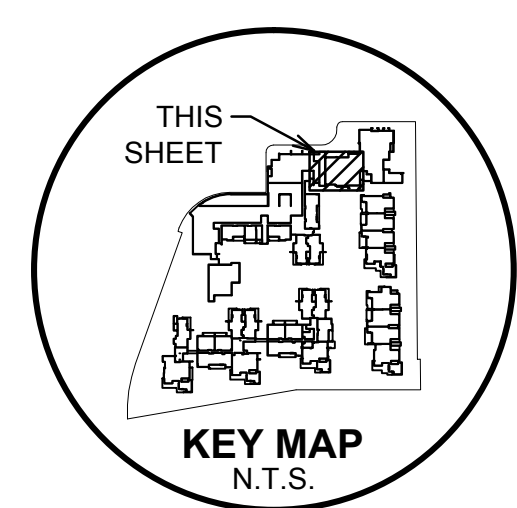
Printed By: Parker Print Date: June 2, 2016 File name: N:\01\0268901\CADD\Parcel A-1\DS.A1\FPLAT.15.dwg

SEE SHEET 22



FIRST LEVEL PLAN

SEE SHEET 1 FOR LEGEND AND SEE SHEET 2 FOR CURVE TABLE



SEE SHEET 24


SEE SHEET 25

COUNTY RECORDER

NO.	REVISION	DATE

CONDOMINIUM PLAT

7000 EAST LINCOLN RESORT
BRANDED VILLAS - PARCEL A-1
PARADISE VALLEY, ARIZONA



23 SHEET OF 77

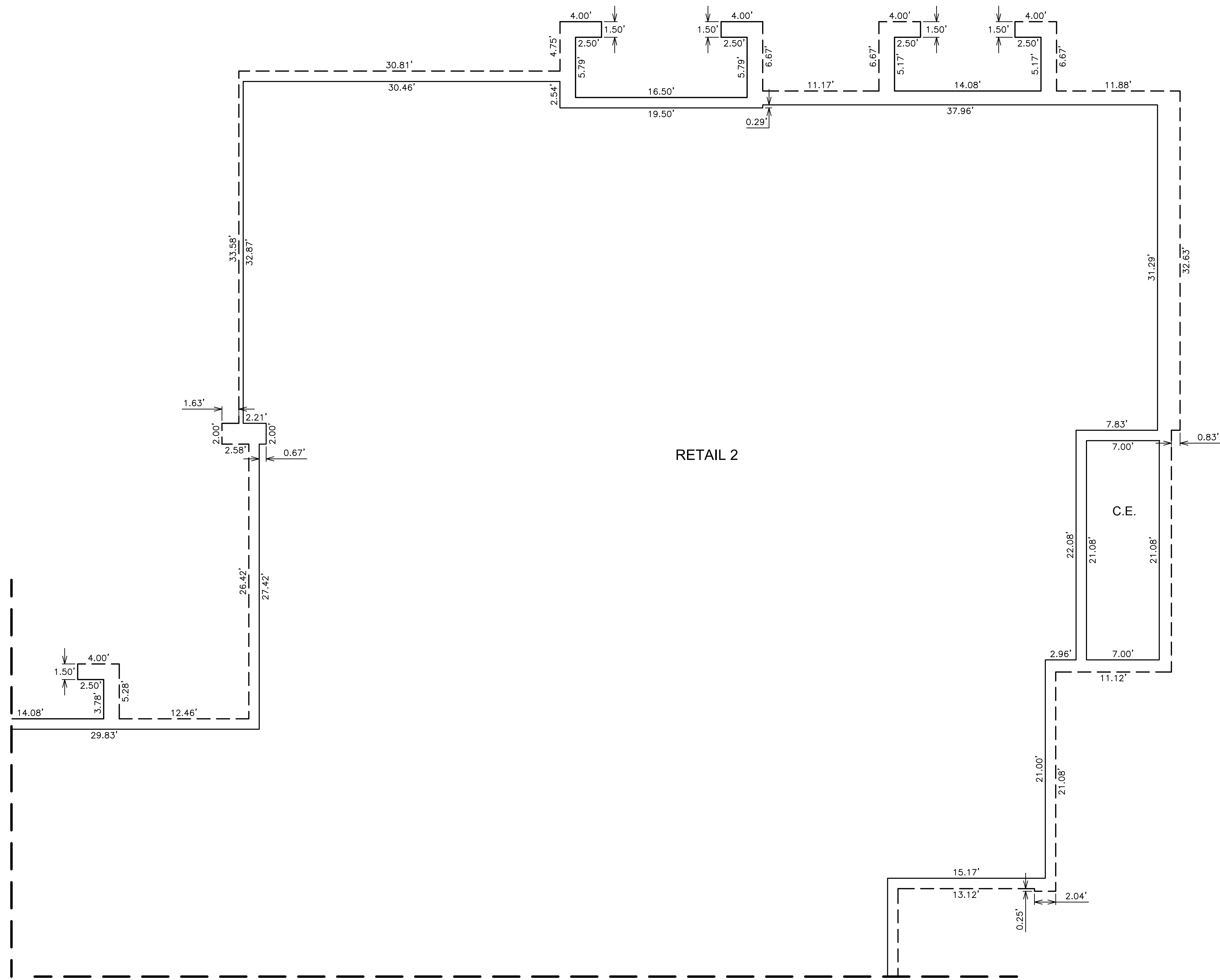
CVL Contact: R. WEED
CVL Project #: 01-0268901
CVL File #:

CVL CONSULTANTS
4550 North 12th Street
Phoenix, Arizona 85014
602-264-6831
www.cvlci.com

Printed By: Parker Print Date: June 2, 2016 File name: N:\01\0268901\CADD\Parcel A-1\DS.A1\FPLAT.15.dwg

SEE SHEET 23

SEE SHEET 25




COUNTY RECORDER

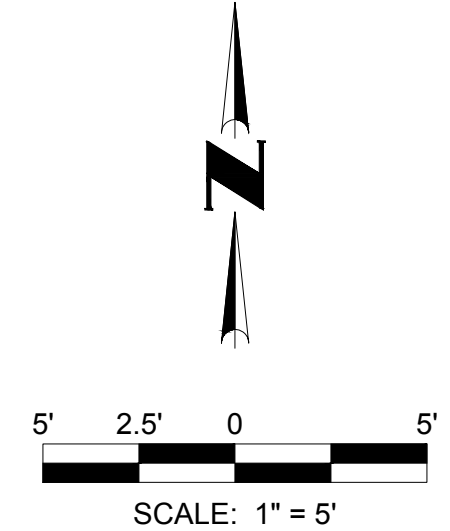
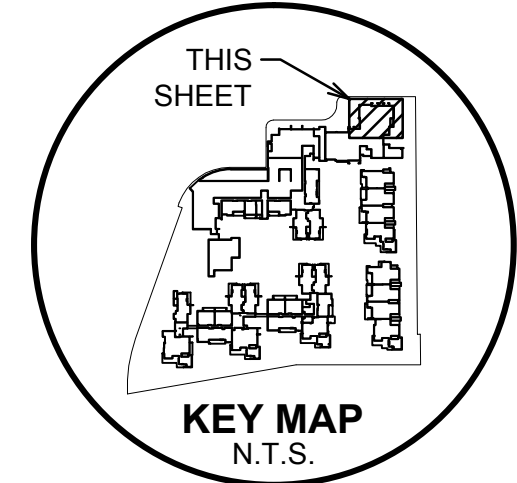


NO.	REVISION	DATE

CONDOMINIUM PLAT
 7000 EAST LINCOLN RESORT
 BRANDED VILLAS - PARCEL A-1
 PARADISE VALLEY, ARIZONA



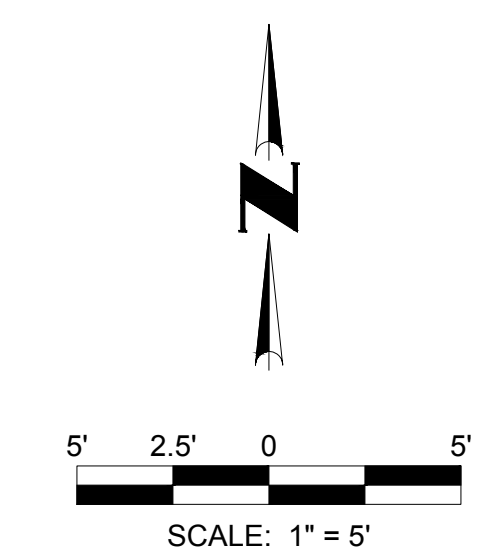
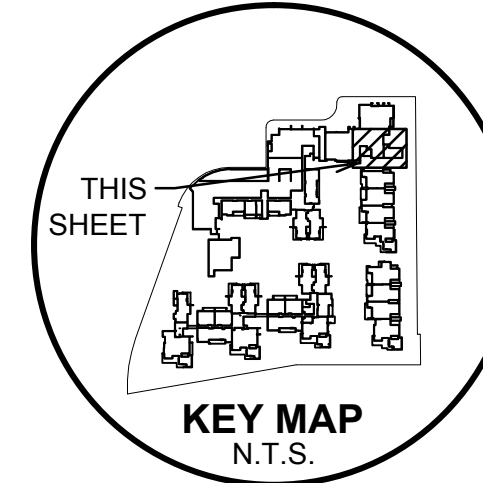
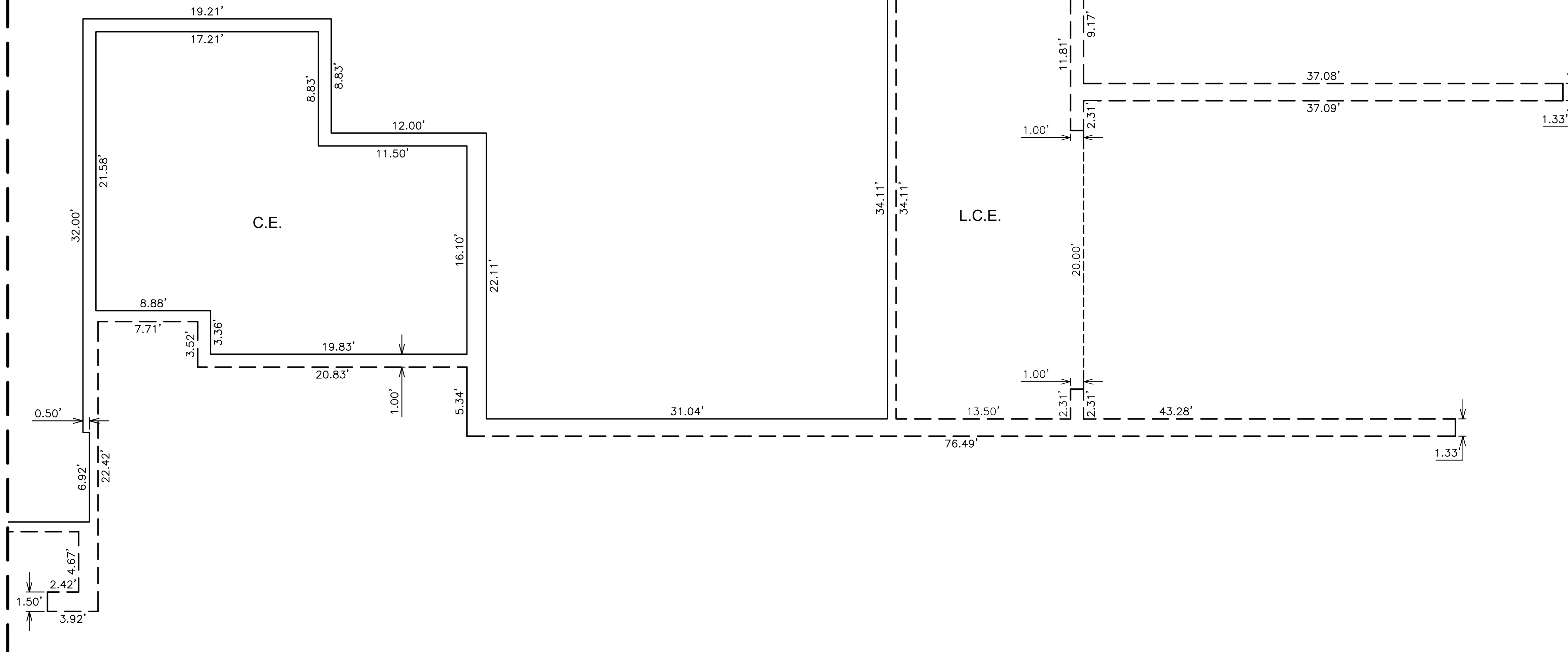
24 SHEET OF 77
 CVL Contact: R. WEED
 CVL Project #: 01-0268901
 CVL File #:



FIRST LEVEL PLAN
 SEE SHEET 1 FOR LEGEND AND
 SEE SHEET 2 FOR CURVE TABLE

Printed By: Parker Print Date: June 2, 2016 Filename: N:\01\0268901\CADD\Parcel A-1\DS.A1\FPLAT.15.dwg

SEE SHEET 23



22782
LARRY E. SULLIVAN
Professional Seal
Arizona U.S.A.
Expires 6-30-2016

FIRST LEVEL PLAN

SEE SHEET 1 FOR LEGEND AND SEE SHEET 2 FOR CURVE TABLE

NO.	REVISION	DATE

CONDOMINIUM PLAT
7000 EAST LINCOLN RESORT
BRANDED VILLAS - PARCEL A-1
PARADISE VALLEY, ARIZONA

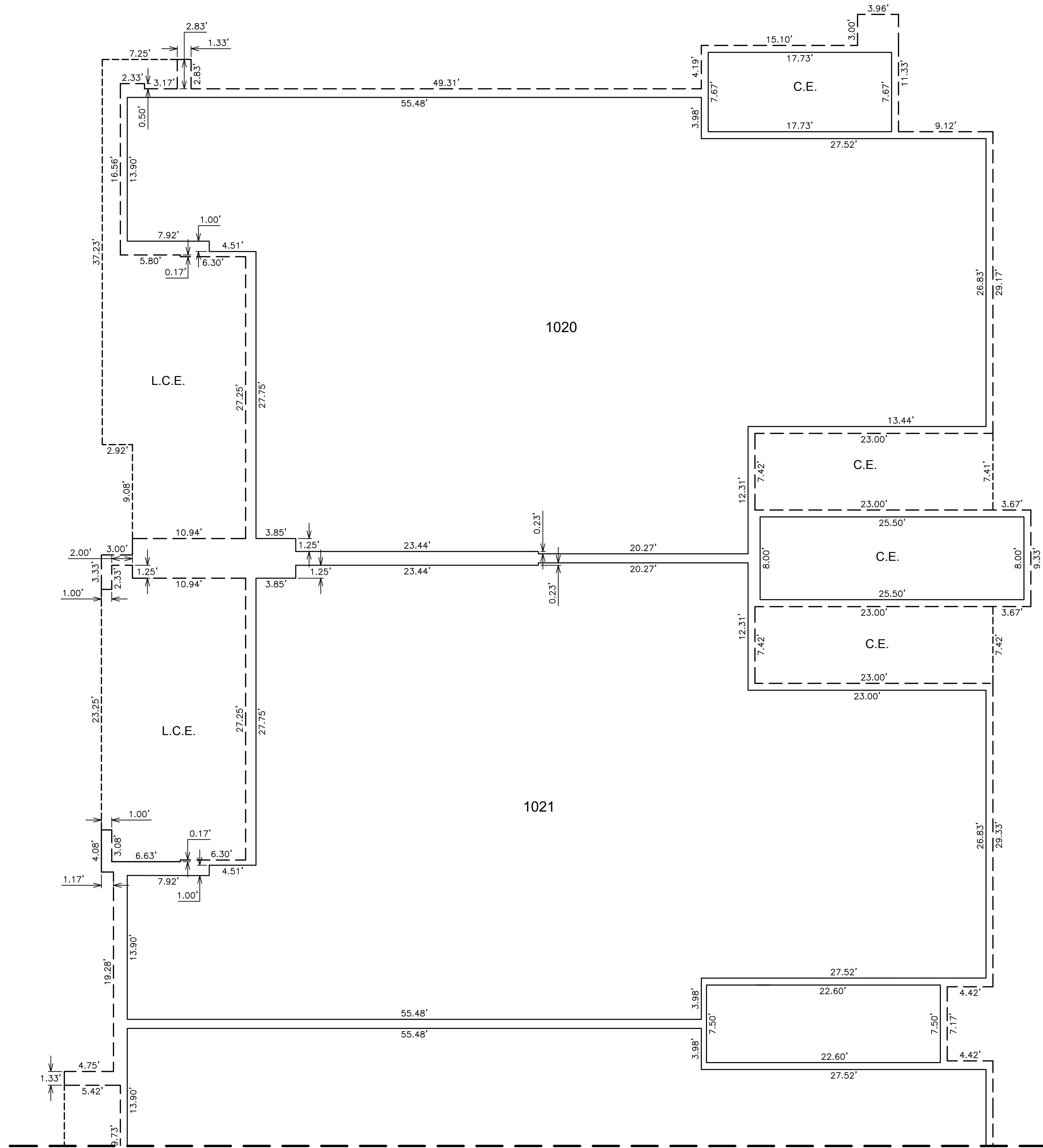
25 SHEET OF 77

CVL Contact: R. WEED
CVL Project #: 01-0268901
CVL File #:

CVL CONSULTANTS
4550 North 12th Street
Phoenix, Arizona 85014
602-264-6831
www.cvlci.com

Coe & Van Loo Consultants, Inc.

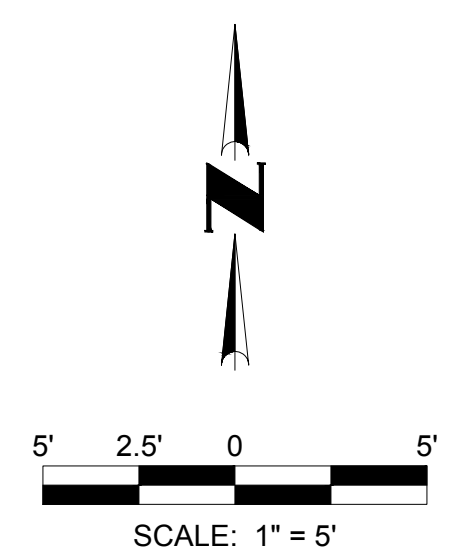
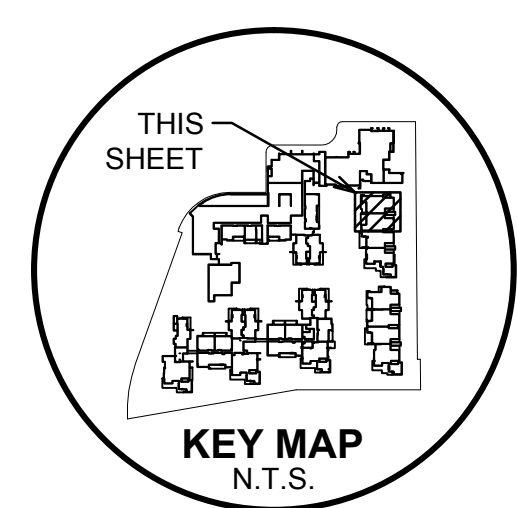
Printed By: Parker Print Date: June 2, 2016 File name: N:\01\0268901\CADD\Parcel A-1\DS.A1\FPLAT.15.dwg



SEE SHEET 27

FIRST LEVEL PLAN


SEE SHEET 1 FOR LEGEND AND SEE SHEET 2 FOR CURVE TABLE



COUNTY RECORDER

NO.	REVISION	DATE

CONDOMINIUM PLAT
7000 EAST LINCOLN RESORT
BRANDED VILLAS - PARCEL A-1
PARADISE VALLEY, ARIZONA



26 SHEET OF 77
CVL Contact: R. WEED
CVL Project #: 01-0268901
CVL File #:

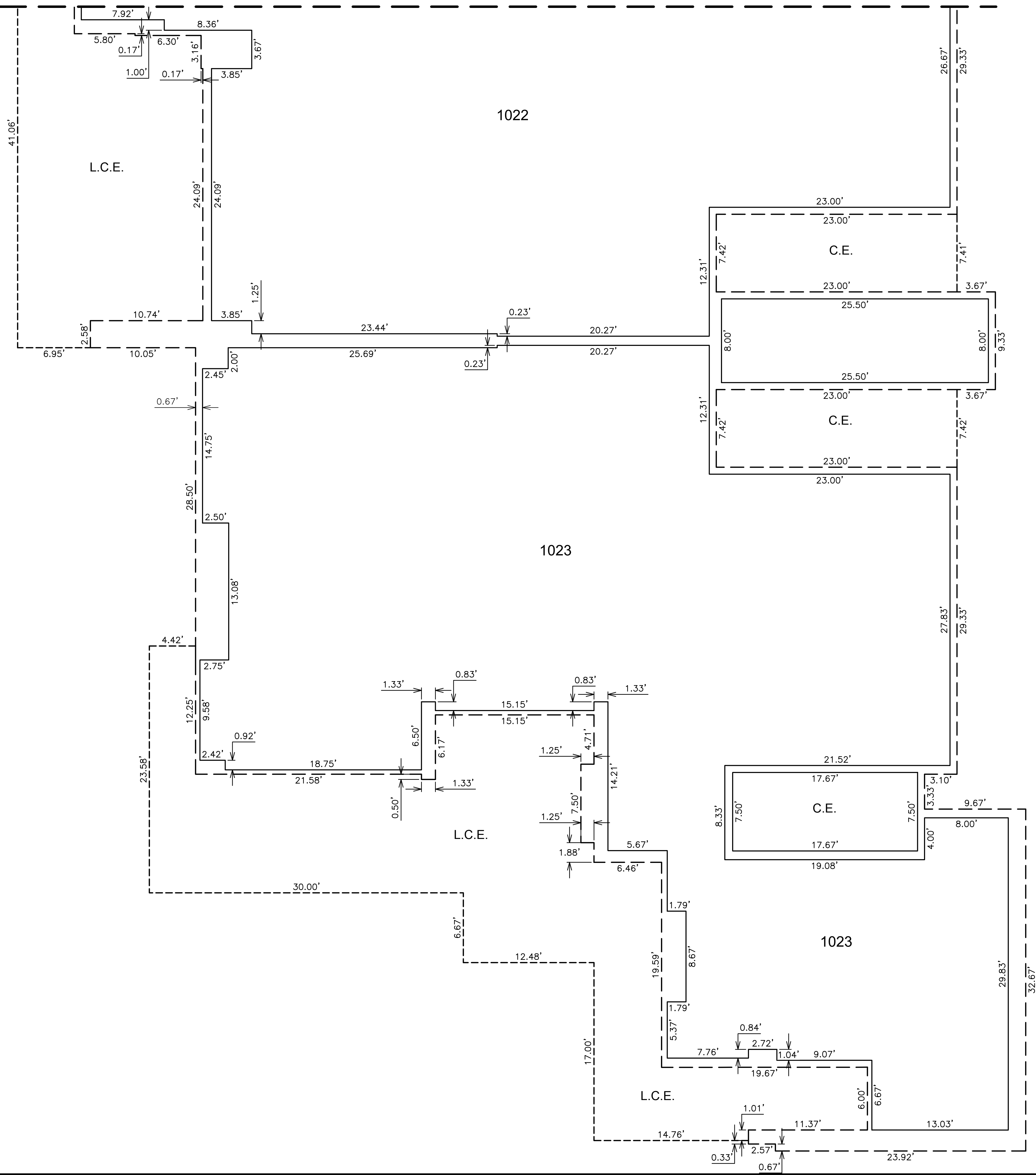
CVL CONSULTANTS
4550 North 12th Street
Phoenix, Arizona 85014
602-264-6831
www.cvlci.com

Coe & Van Loo Consultants, Inc.

SEE SHEET 26

COUNTY RECORDER


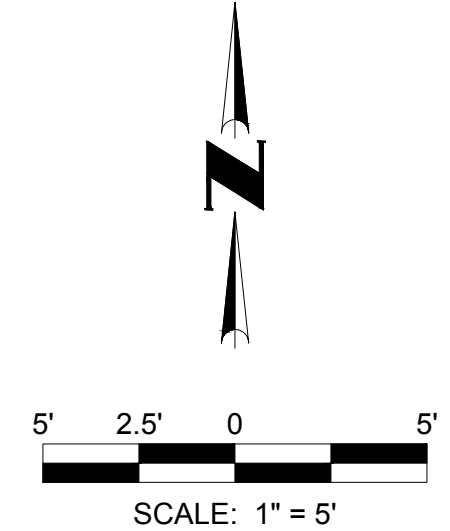
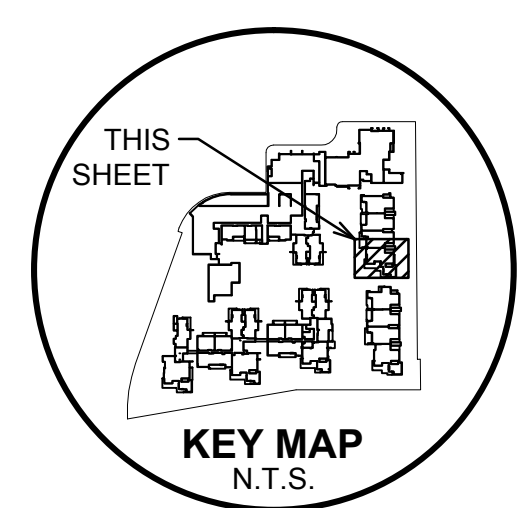
CVL
CONSULTANTS
4550 North 12th Street
Phoenix, Arizona 85014
602-264-6831
www.cvlci.com



NO.	REVISION	DATE

Coe & Van Loo Consultants, Inc.

CONDOMINIUM PLAT
7000 EAST LINCOLN RESORT
BRANDED VILLAS - PARCEL A-1
PARADISE VALLEY, ARIZONA



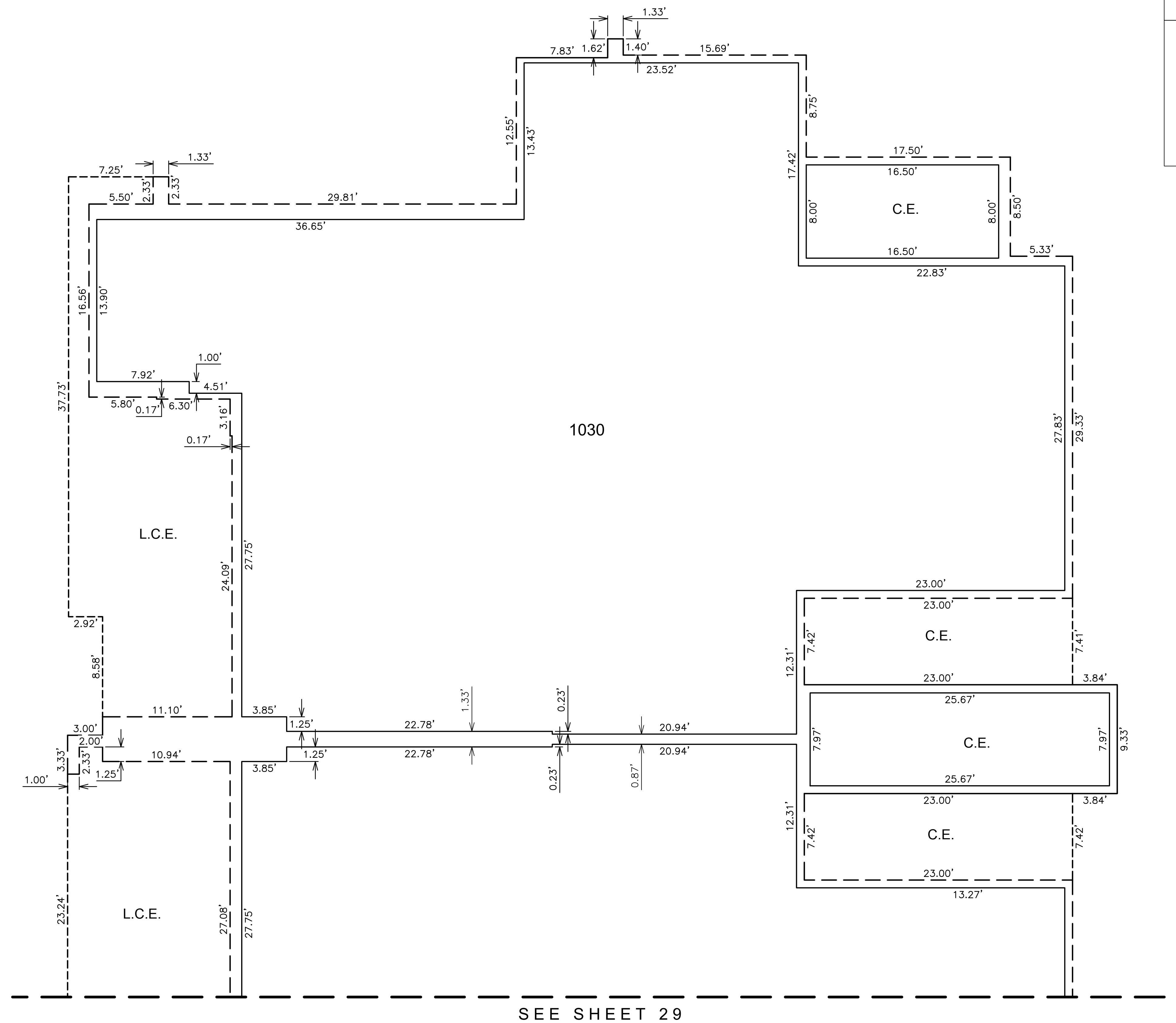
FIRST LEVEL PLAN

SEE SHEET 1 FOR LEGEND AND
SEE SHEET 2 FOR CURVE TABLE

27 SHEET OF 77

CVL Contact: R. WEED
CVL Project #: 01-0268901
CVL File #:

Printed By: Parker Print Date: June 2, 2016 Filename: N:\01\0268901\CADD\Parcel A-1\DS.A1\FPLAT.15.dwg



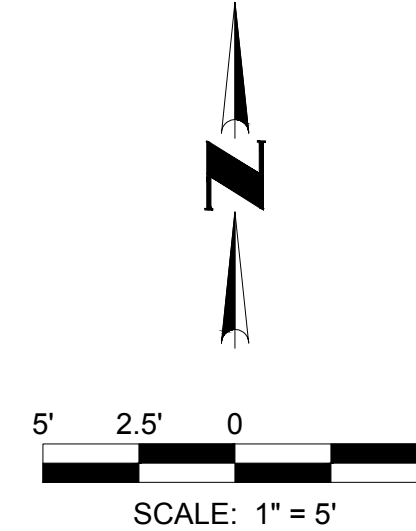
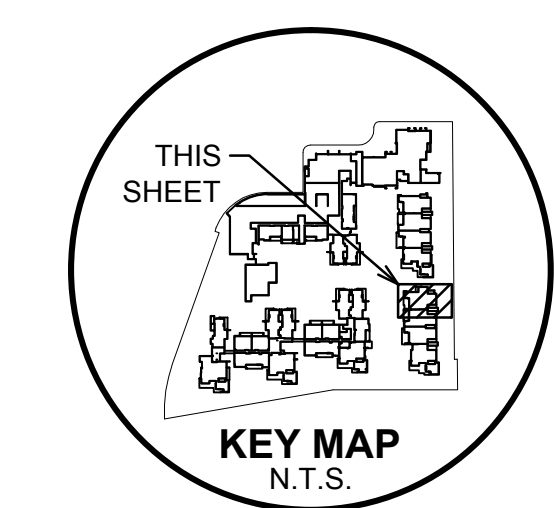
COUNTY RECORDER

CVL
CONSULTANTS
4550 North 12th Street
Phoenix, Arizona 85014
602-264-6831
www.cvlci.com

NO.	REVISION	DATE

CONDOMINIUM PLAT
7000 EAST LINCOLN RESORT
BRANDED VILLAS - PARCEL A-1
PARADISE VALLEY, ARIZONA

Coe & Van Loo Consultants, Inc.

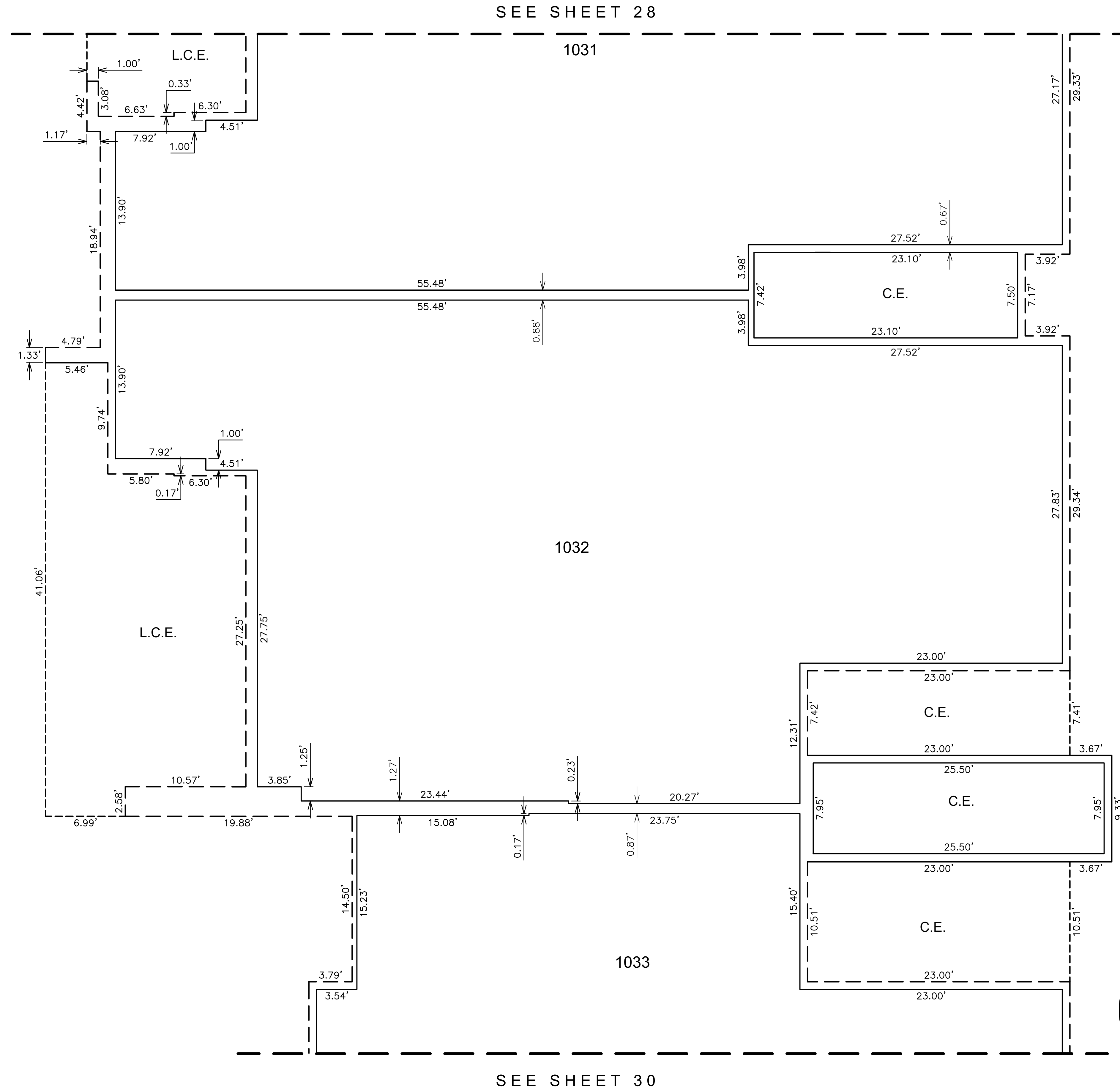


[Signature]
22782
LARRY E. SULLIVAN
Arizona U.S.A.
Expires 6-30-2016

FIRST LEVEL PLAN
SEE SHEET 1 FOR LEGEND AND
SEE SHEET 2 FOR CURVE TABLE

28 SHEET
OF **77**
CVL Contact: R. WEED
CVL Project #: 01-0268901
CVL File #:

Printed By: Parker Print Date: June 2, 2016 File name: N:\01\0268901\CADD\Parcel A-1\PLAT.15.dwg



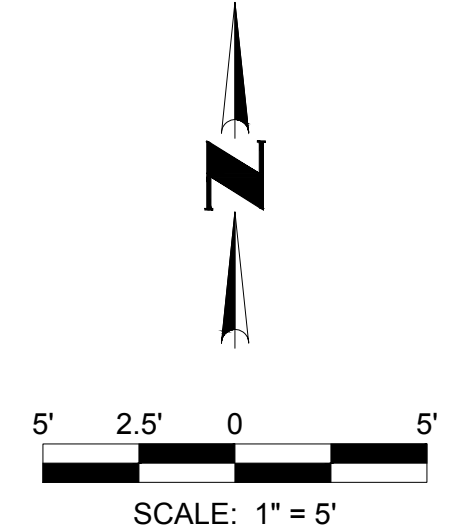
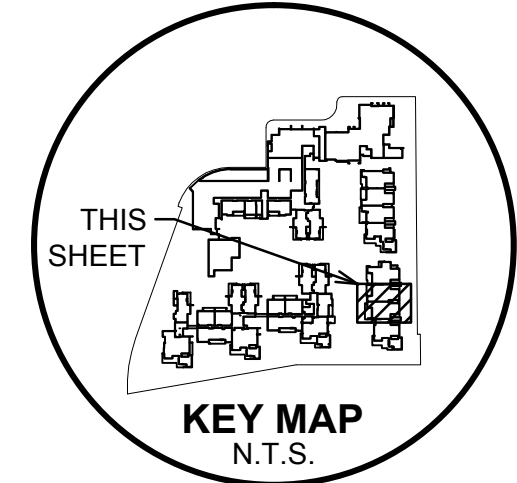
COUNTY RECORDER

CVL
CONSULTANTS
4550 North 12th Street
Phoenix, Arizona 85014
602-264-6831
www.cvlci.com

NO.	REVISION	DATE

Coe & Van Loo Consultants, Inc.

CONDOMINIUM PLAT
7000 EAST LINCOLN RESORT
BRANDED VILLAS - PARCEL A-1
PARADISE VALLEY, ARIZONA



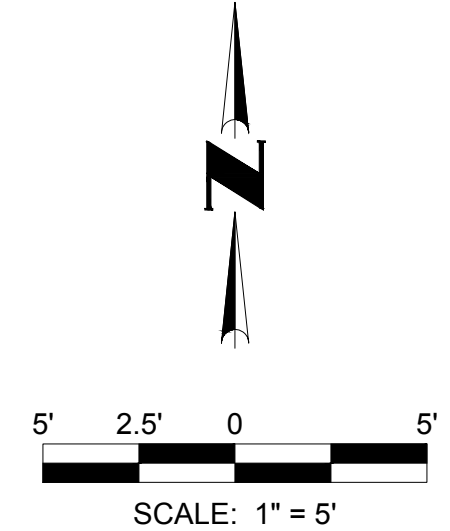
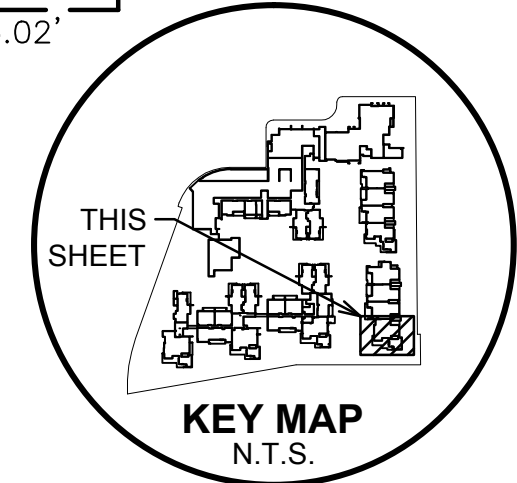
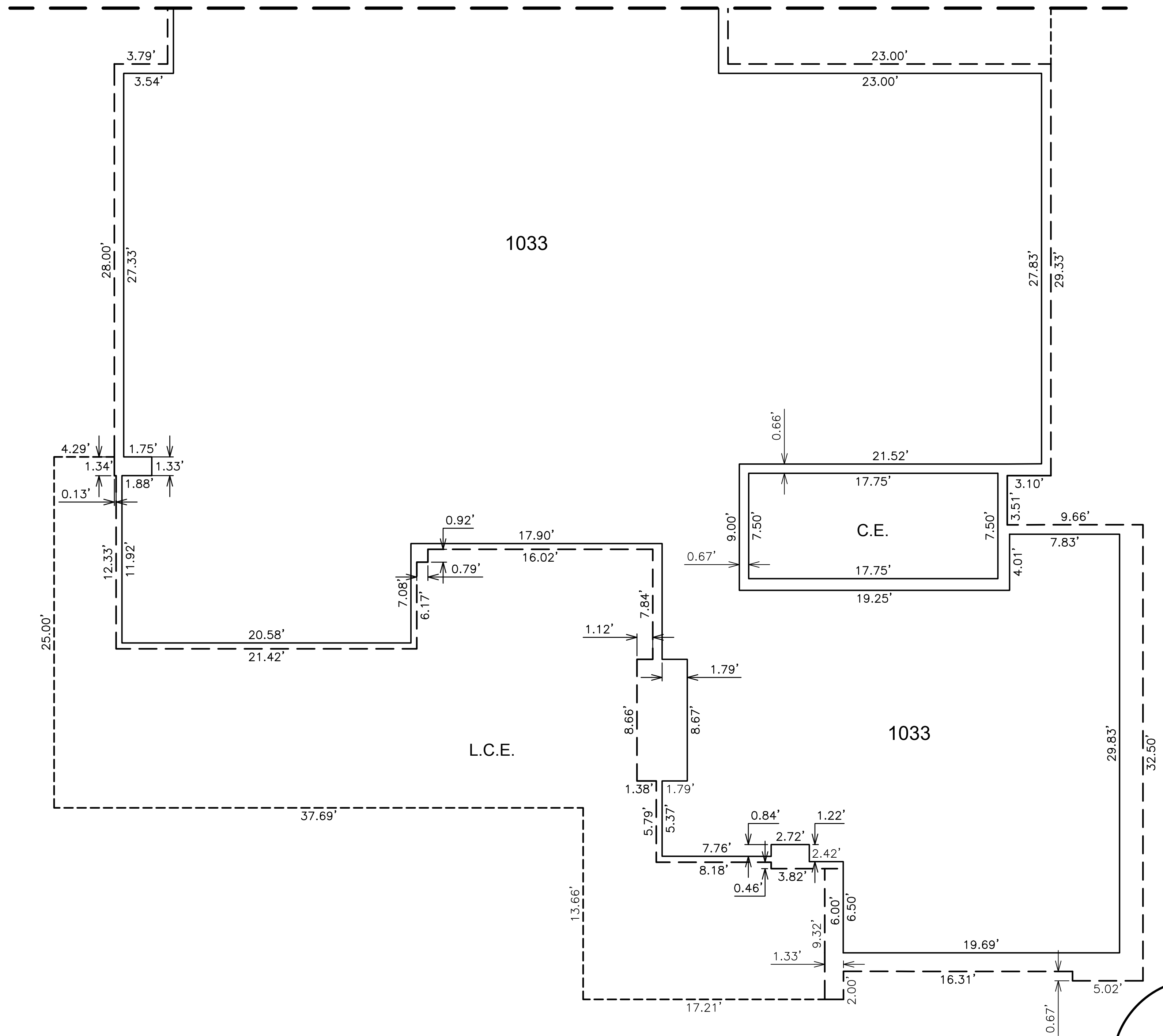
Larry E. Sullivan
22782
LARRY E. SULLIVAN
Professional Engineer
Arizona U.S.A.
Expires 6-30-2016

Printed By: Parker Print Date: June 2, 2016 Filename: N:\01\0268901\CADD\Parcel A-1\DS.A1\FPLAT.15.dwg

COUNTY RECORDER

CVL
CONSULTANTS
4550 North 12th Street
Phoenix, Arizona 85014
602-264-6831
www.cvlci.com

SEE SHEET 29



NO.	REVISION	DATE

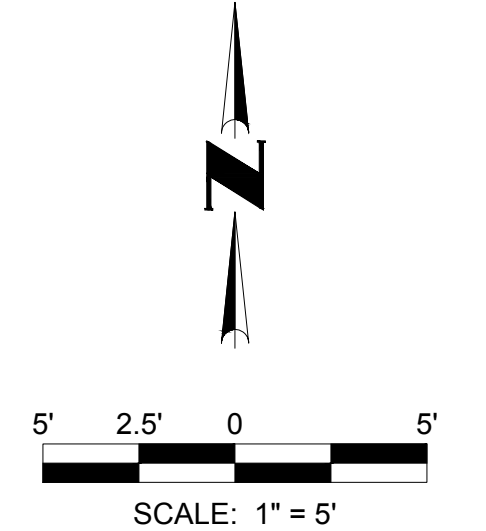
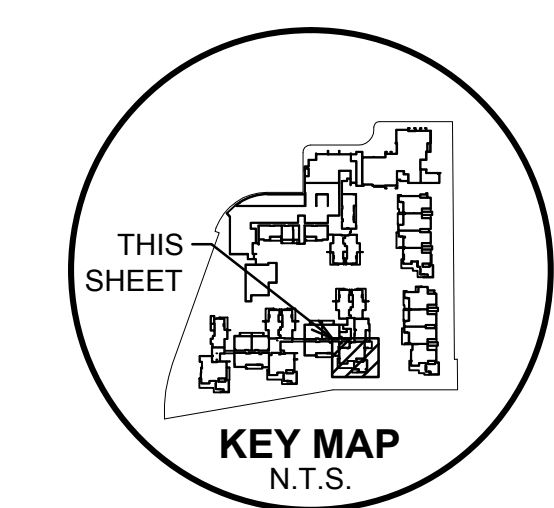
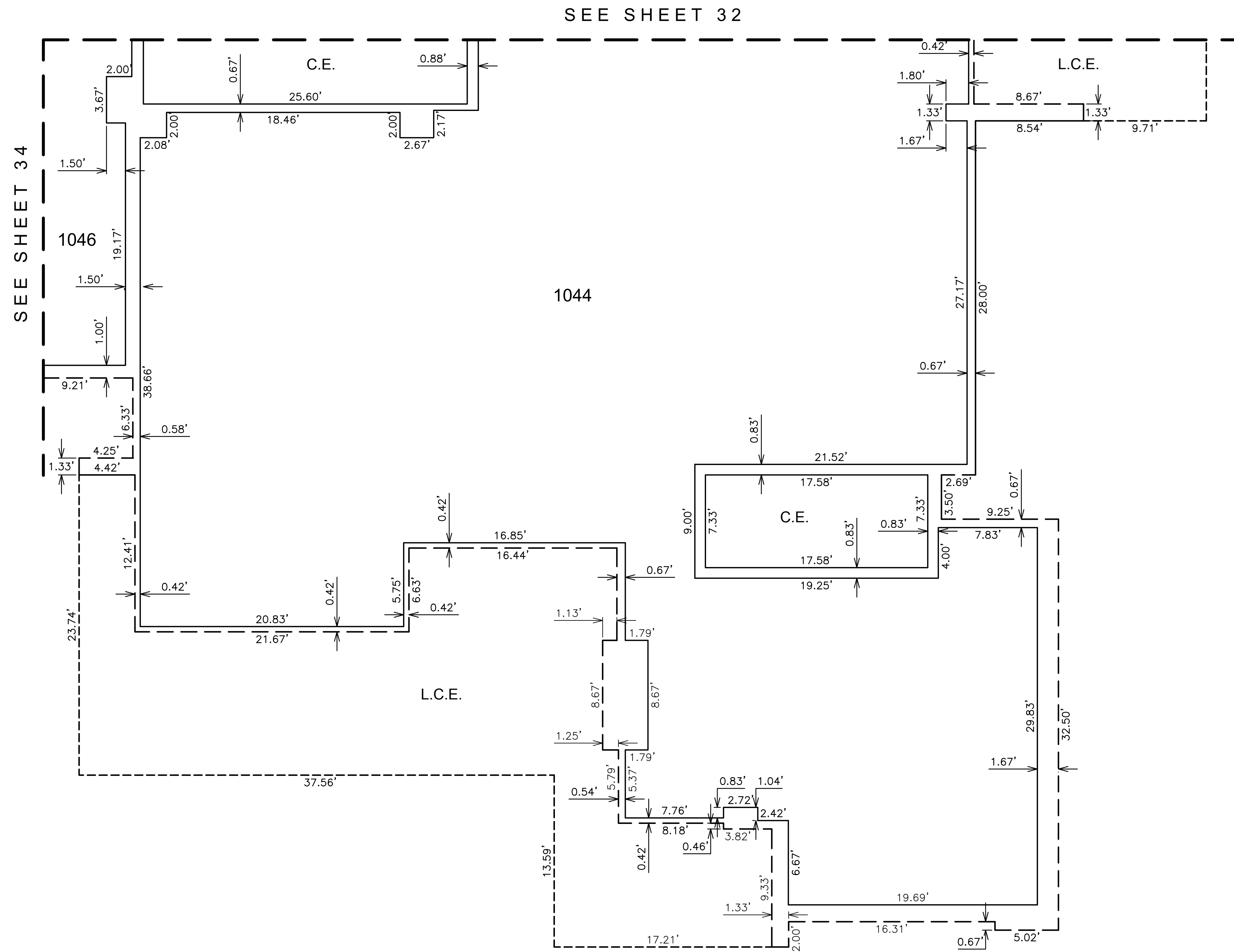
CONDOMINIUM PLAT
7000 EAST LINCOLN RESORT
BRANDED VILLAS - PARCEL A-1
PARADISE VALLEY, ARIZONA

Larry E. Sullivan
22782
LARRY E. SULLIVAN
Arizona U.S.A.
Expires 6-30-2016

FIRST LEVEL PLAN SEE SHEET 1 FOR LEGEND AND SEE SHEET 2 FOR CURVE TABLE

31 SHEET OF **77**
CVL Contact: R. WEED
CVL Project #: 01-0268901
CVL File #:

Printed By: Parker Print Date: June 2, 2016 Filename: N:\01\0268901\CADD\Parcel A-1\DS.A1\FPLAT.15.dwg



FIRST LEVEL PLAN SEE SHEET 1 FOR LEGEND AND SEE SHEET 2 FOR CURVE TABLE

COUNTY RECORDER

NO.	REVISION	DATE

CONDOMINIUM PLAT
 7000 EAST LINCOLN RESORT
 BRANDED VILLAS - PARCEL A-1
 PARADISE VALLEY, ARIZONA

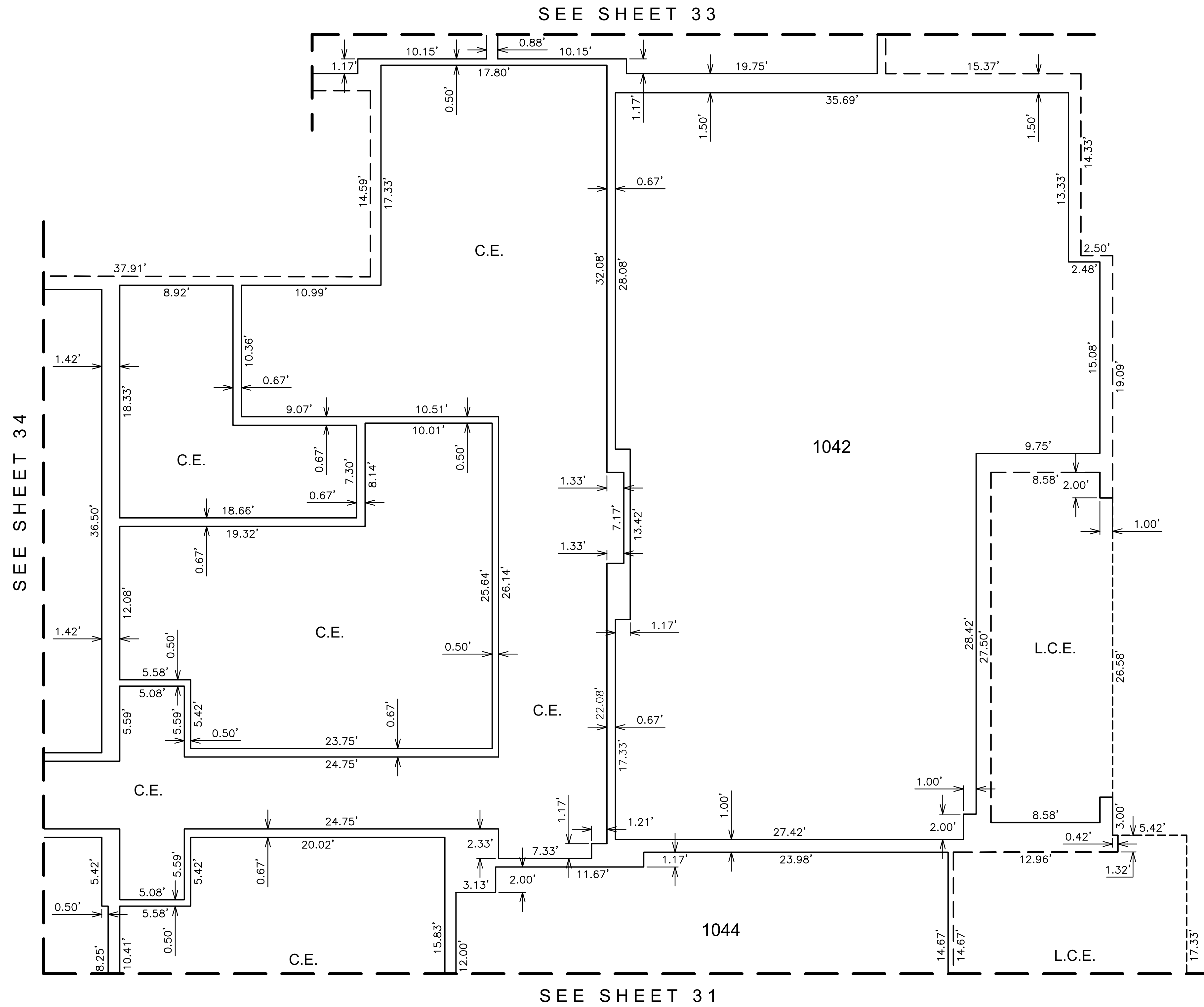
31 SHEET OF **77**

CVL Contact: R. WEED
 CVL Project #: 01-0268901
 CVL File #:

CVL CONSULTANTS
 4550 North 12th Street
 Phoenix, Arizona 85014
 602-264-6831
 www.cvlci.com

Coe & Van Loo Consultants, Inc.

Larry E. Sullivan
 22782
 LARRY E. SULLIVAN
 ARIZONA U.S.A.
 Expires 6-30-2016



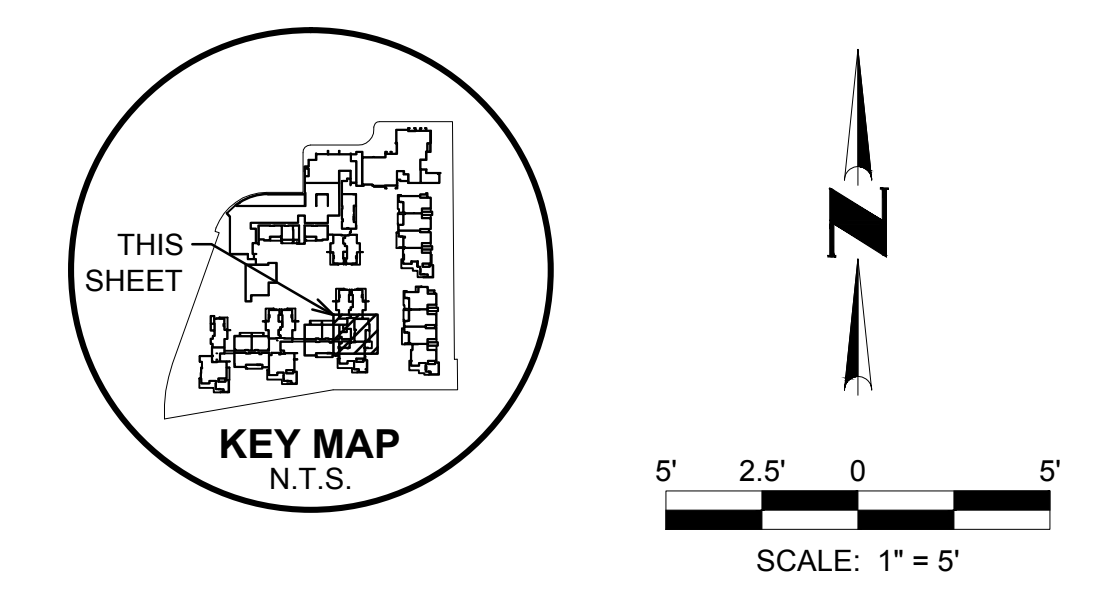
COUNTY RECORDER

Coe & Van Loo Consultants, Inc.

CONDOMINIUM PLAT
7000 EAST LINCOLN RESORT
BRANDED VILLAS - PARCEL A-1
PARADISE VALLEY, ARIZONA

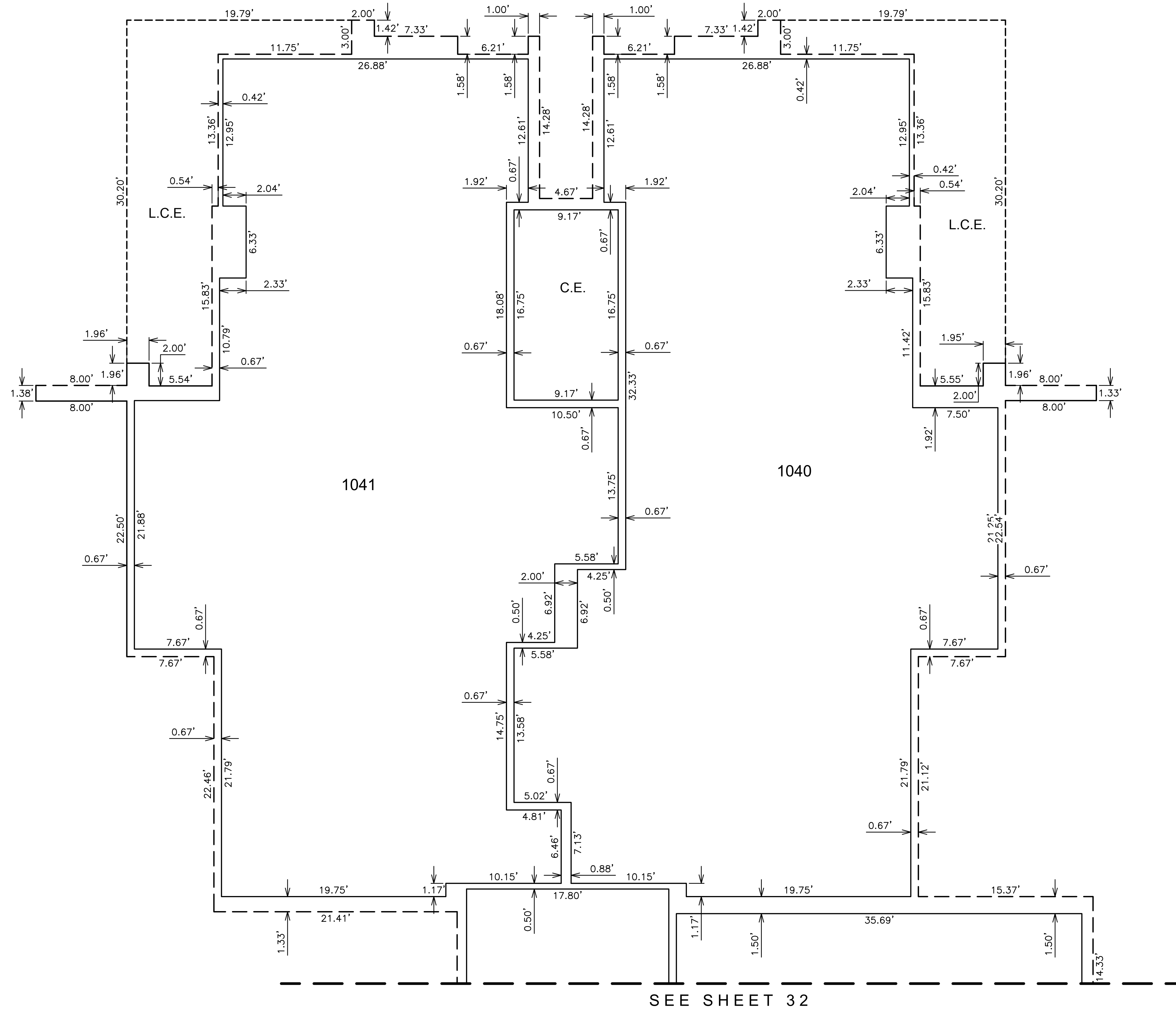
Larry E. Sullivan
22782
LARRY E.
SULLIVAN
REGISTERED PROFESSIONAL ARCHITECT
ARIZONA U.S.A.
Expires 6-30-2016

32 SHEET OF 77
CVL Contact: R. WEED
CVL Project #: 01-0268901
CVL File #:



FIRST LEVEL PLAN
SEE SHEET 1 FOR LEGEND AND
SEE SHEET 2 FOR CURVE TABLE

Printed By: Parker Print Date: June 2, 2016 File name: N:\01\0268901\CADD\Parcel A-1\DS.A1\FPLAT.15.dwg



COUNTY RECORDER

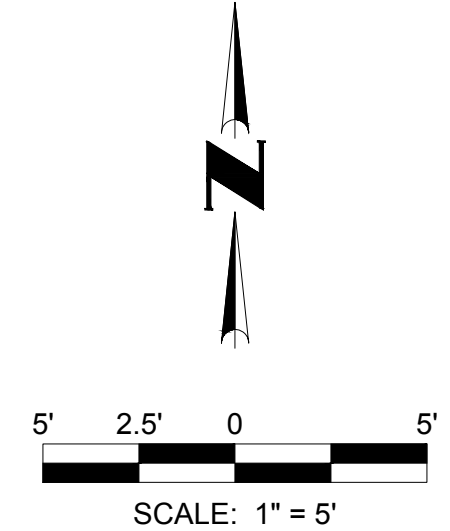
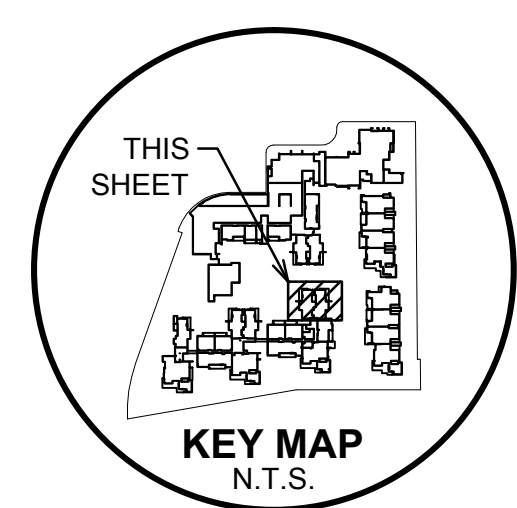
CVL
CONSULTANTS
4550 North 12th Street
Phoenix, Arizona 85014
602-264-6831
www.cvlci.com

NO.	REVISION	DATE

CONDOMINIUM PLAT

7000 EAST LINCOLN RESORT
BRANDED VILLAS - PARCEL A-1
PARADISE VALLEY, ARIZONA

Coe & Van Loo Consultants, Inc.



Larry E. Sullivan

22782
LARRY E.
SULLIVAN
REGISTERED PROFESSIONAL ARCHITECT
ARIZONA U.S.A.
Expires 6-30-2016

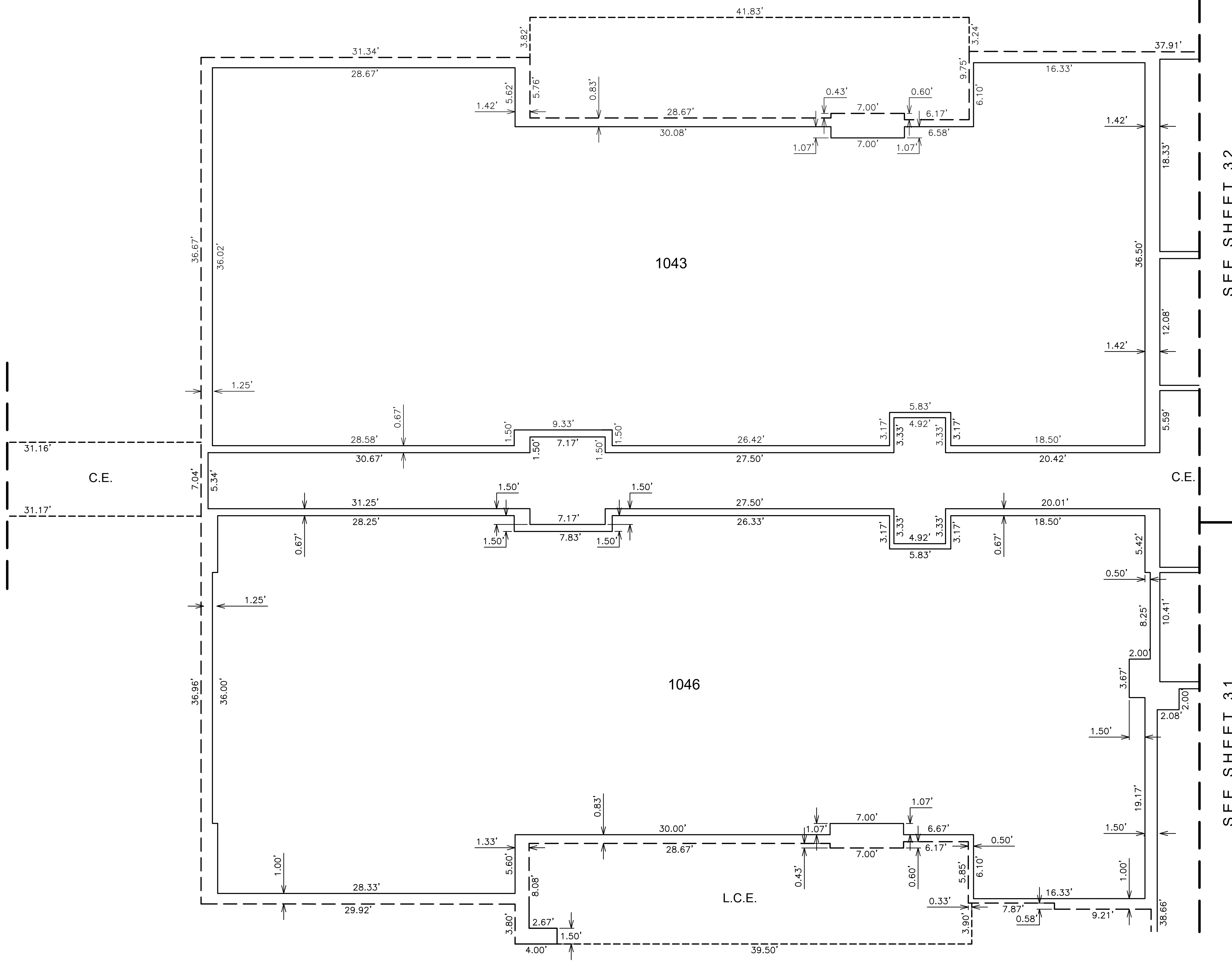
FIRST LEVEL PLAN

SEE SHEET 1 FOR LEGEND AND
SEE SHEET 2 FOR CURVE TABLE

33 SHEET
OF **77**

CVL Contact: R. WEED
CVL Project #: 01-0268901
CVL File #:

SEE SHEET 36

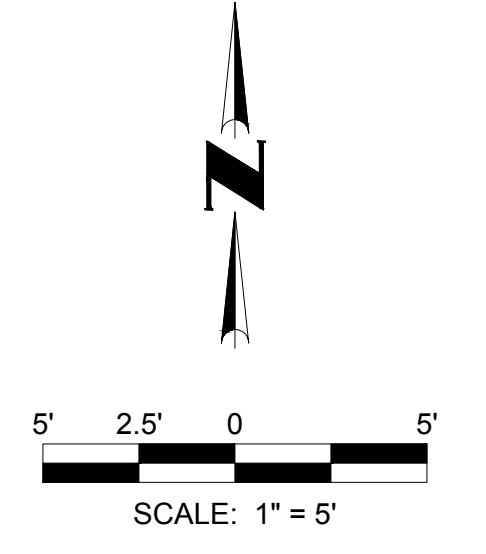
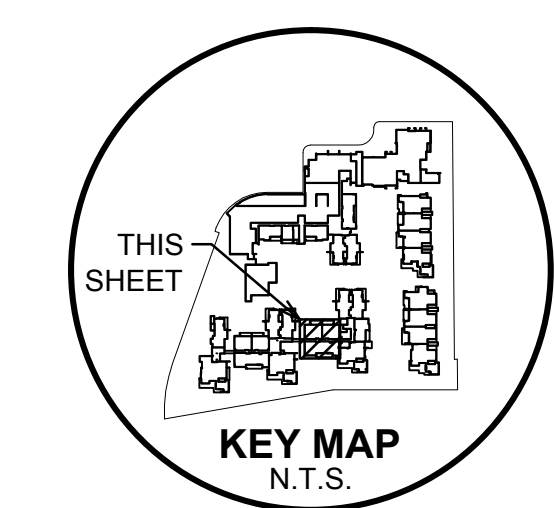


SEE SHEET 32

SEE SHEET 31

FIRST LEVEL PLAN

SEE SHEET 1 FOR LEGEND AND
SEE SHEET 2 FOR CURVE TABLE




COUNTY RECORDER

NO.	REVISION	DATE

CONDOMINIUM PLAT

7000 EAST LINCOLN RESORT
BRANDED VILLAS - PARCEL A-1
PARADISE VALLEY, ARIZONA



34 SHEET OF 77

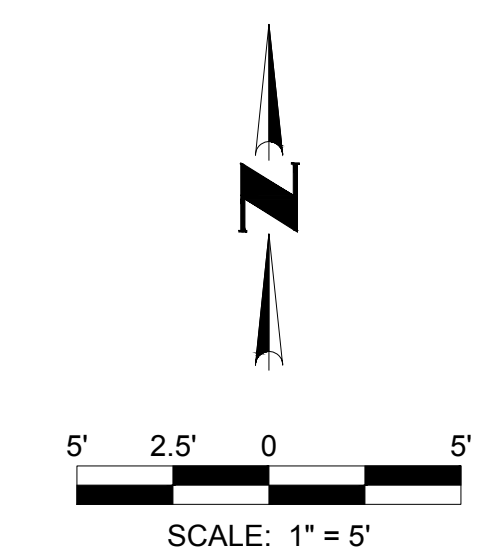
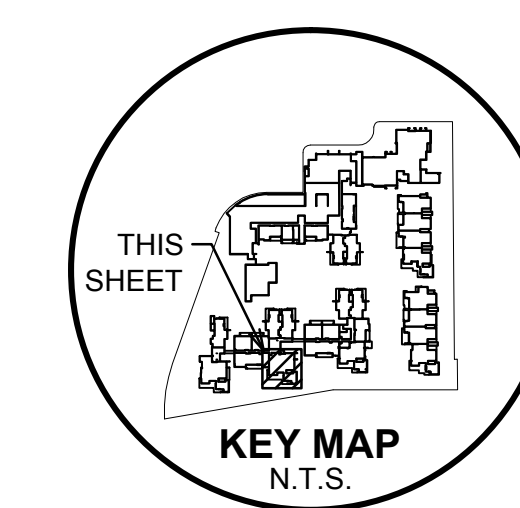
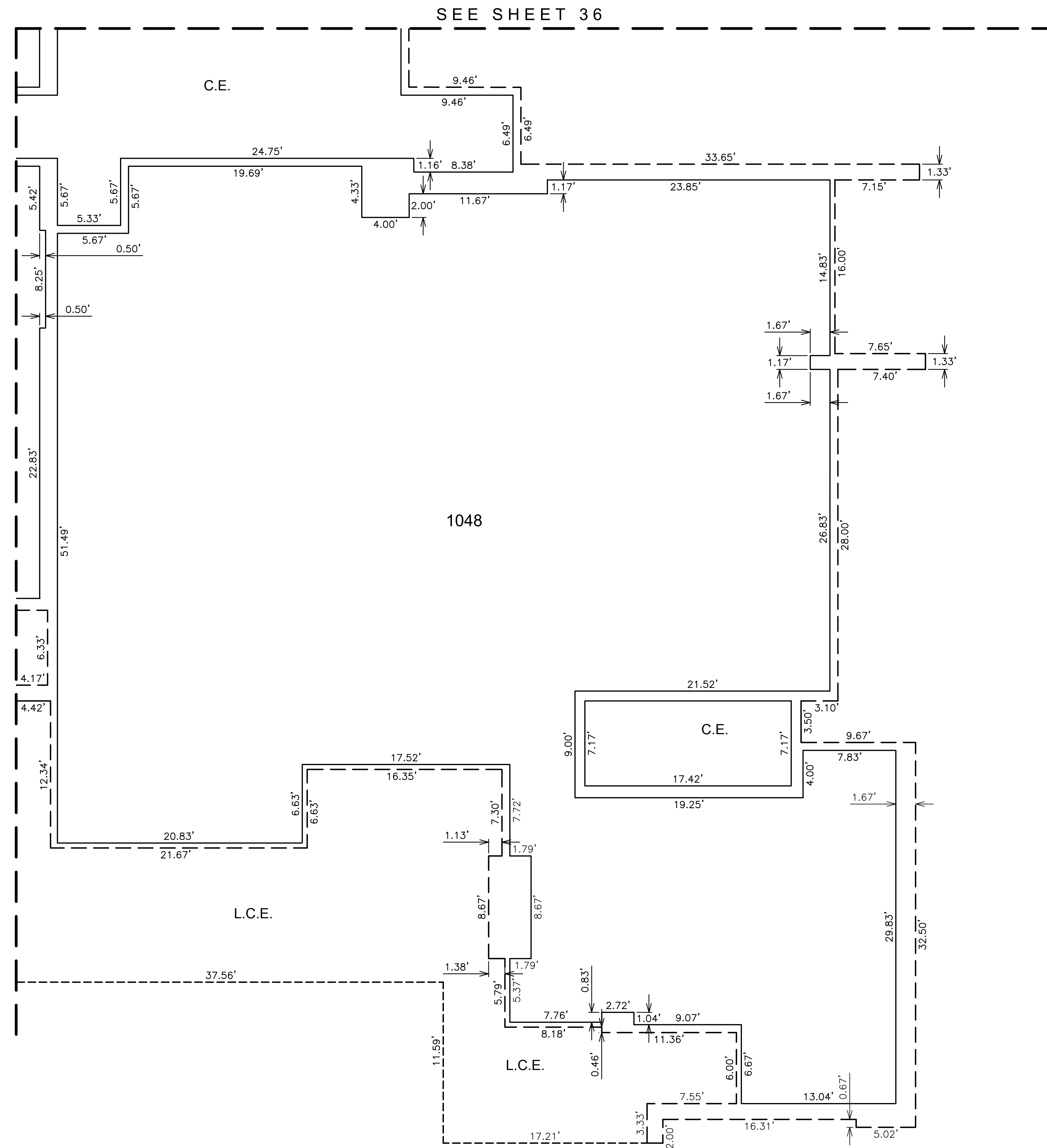
CVL Contact: R. WEED
CVL Project #: 01-0268901
CVL File #:

CVL CONSULTANTS
4550 North 12th Street
Phoenix, Arizona 85014
602-264-6831
www.cvlci.com

Coe & Van Loo Consultants, Inc.

Printed By: Parker Print Date: June 2, 2016 Filename: N:\01\0268901\CADD\Parcel A-1\DS.A1\FPLAT.15.dwg

SEE SHEET 37



FIRST LEVEL PLAN SEE SHEET 1 FOR LEGEND AND SEE SHEET 2 FOR CURVE TABLE


COUNTY RECORDER

CVL CONSULTANTS
 4550 North 12th Street
 Phoenix, Arizona 85014
 602-264-6831
 www.cvlci.com

NO.	REVISION	DATE

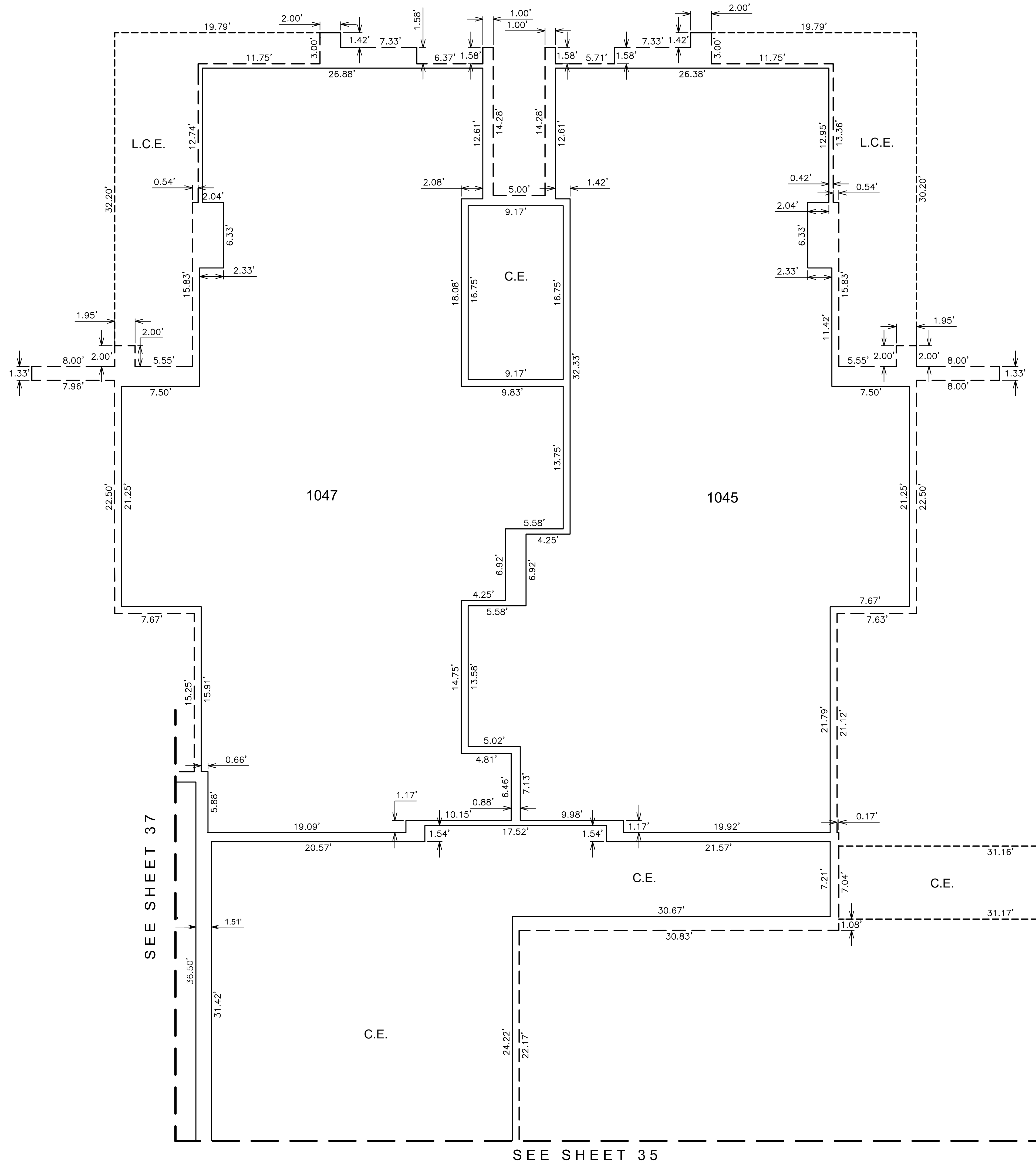
Coe & Van Loo Consultants, Inc.

CONDOMINIUM PLAT
 7000 EAST LINCOLN RESORT
 BRANDED VILLAS - PARCEL A-1
 PARADISE VALLEY, ARIZONA



35 SHEET **OF** **77**
 CVL Contact: R. WEED
 CVL Project #: 01-0268901
 CVL File #:

Printed By: Parker Print Date: June 2, 2016 Filename: N:\01\0268901\CADD\Parcel A-TDS A1.FPLAT.15.dwg



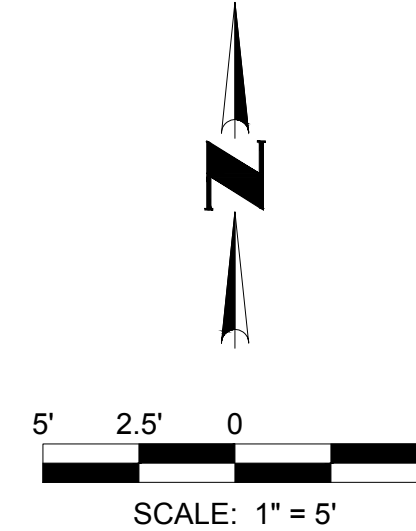
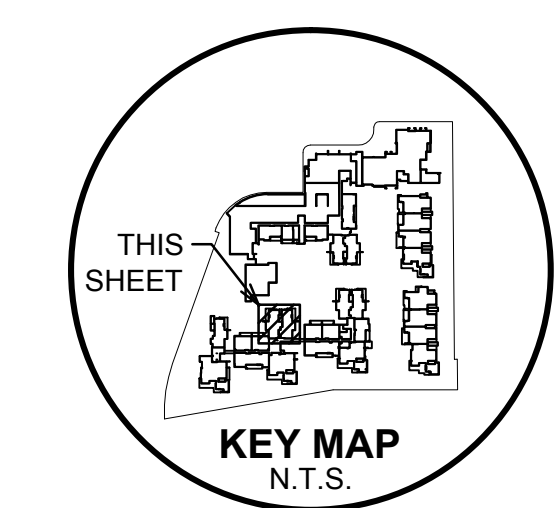
SEE SHEET 37

SEE SHEET 34

SEE SHEET 35

FIRST LEVEL PLAN


SEE SHEET 1 FOR LEGEND AND SEE SHEET 2 FOR CURVE TABLE



COUNTY RECORDER

NO.	REVISION	DATE

CONDOMINIUM PLAT
 7000 EAST LINCOLN RESORT
 BRANDED VILLAS - PARCEL A-1
 PARADISE VALLEY, ARIZONA

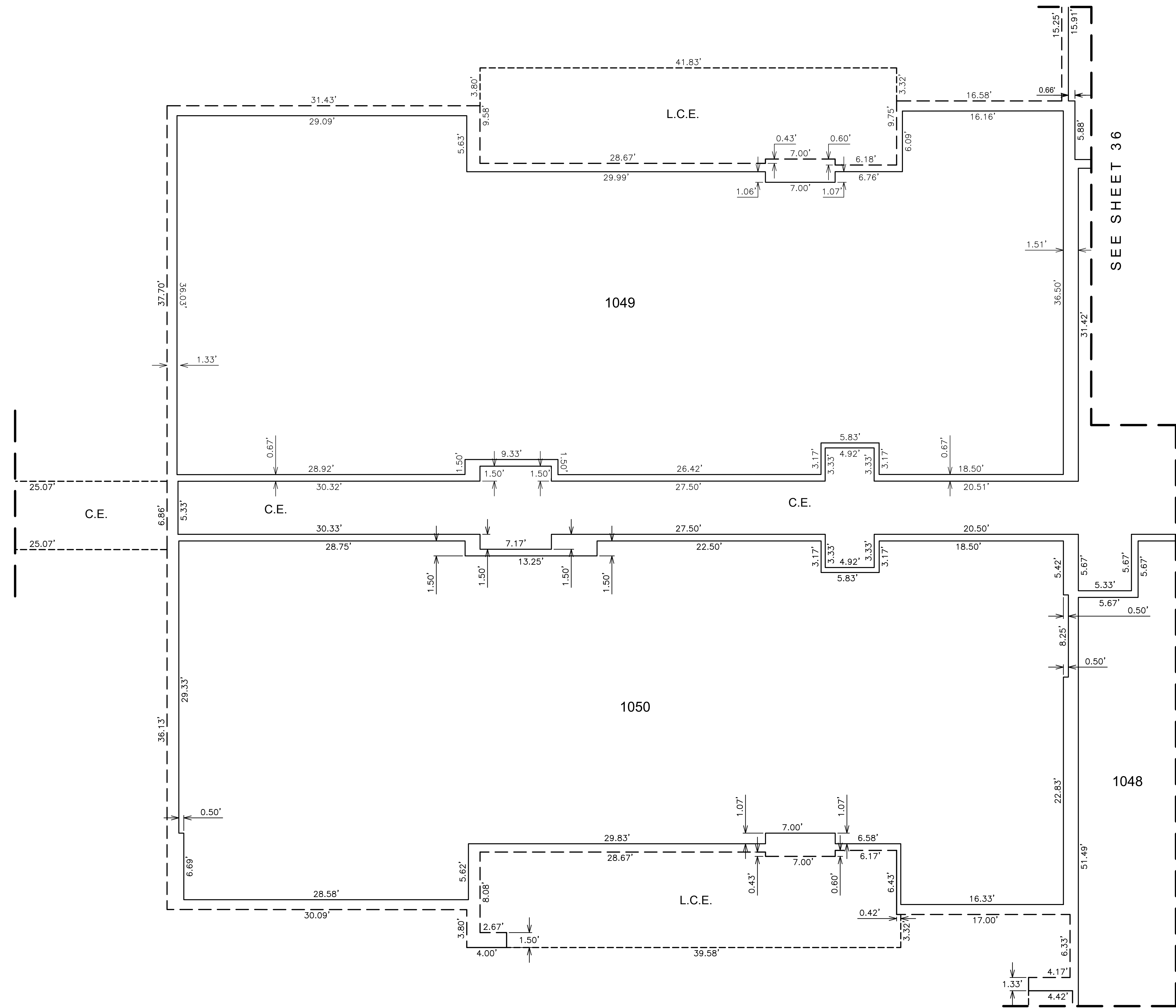


36 SHEET OF 77
 CVL Contact: R. WEED
 CVL Project #: 01-0268901
 CVL File #:

CVL CONSULTANTS
 4550 North 12th Street
 Phoenix, Arizona 85014
 602-264-6831
 www.cvlci.com

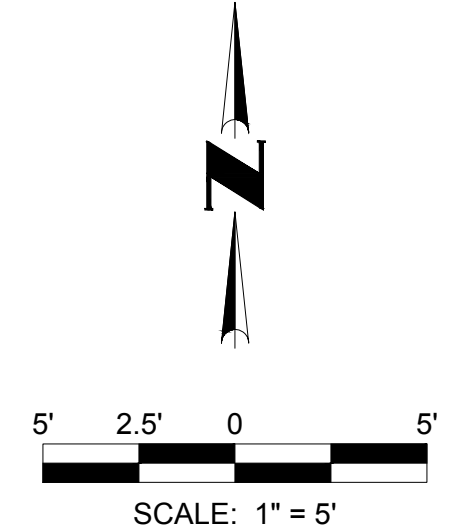
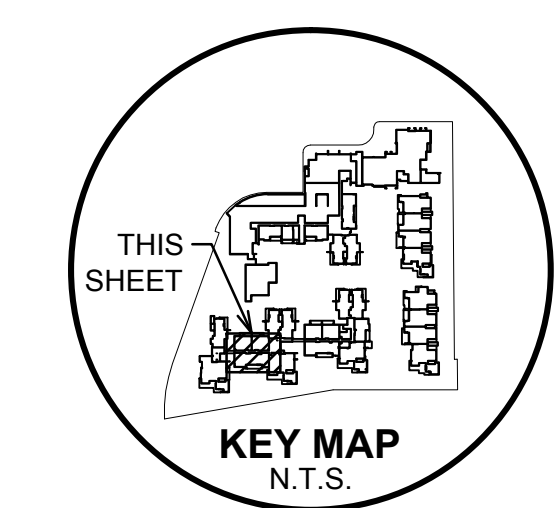
Coe & Van Loo Consultants, Inc.

SEE SHEET 39



SEE SHEET 36

SEE SHEET 35



FIRST LEVEL PLAN

SEE SHEET 1 FOR LEGEND AND SEE SHEET 2 FOR CURVE TABLE

COUNTY RECORDER

NO.	REVISION	DATE

CONDOMINIUM PLAT

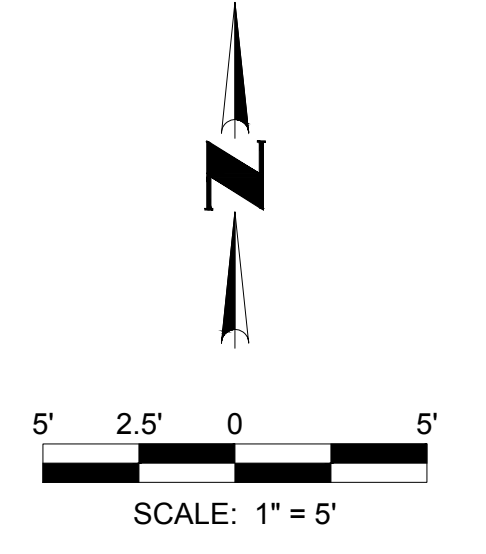
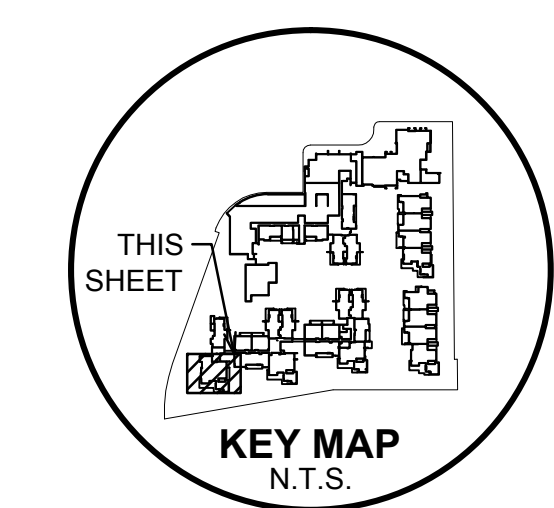
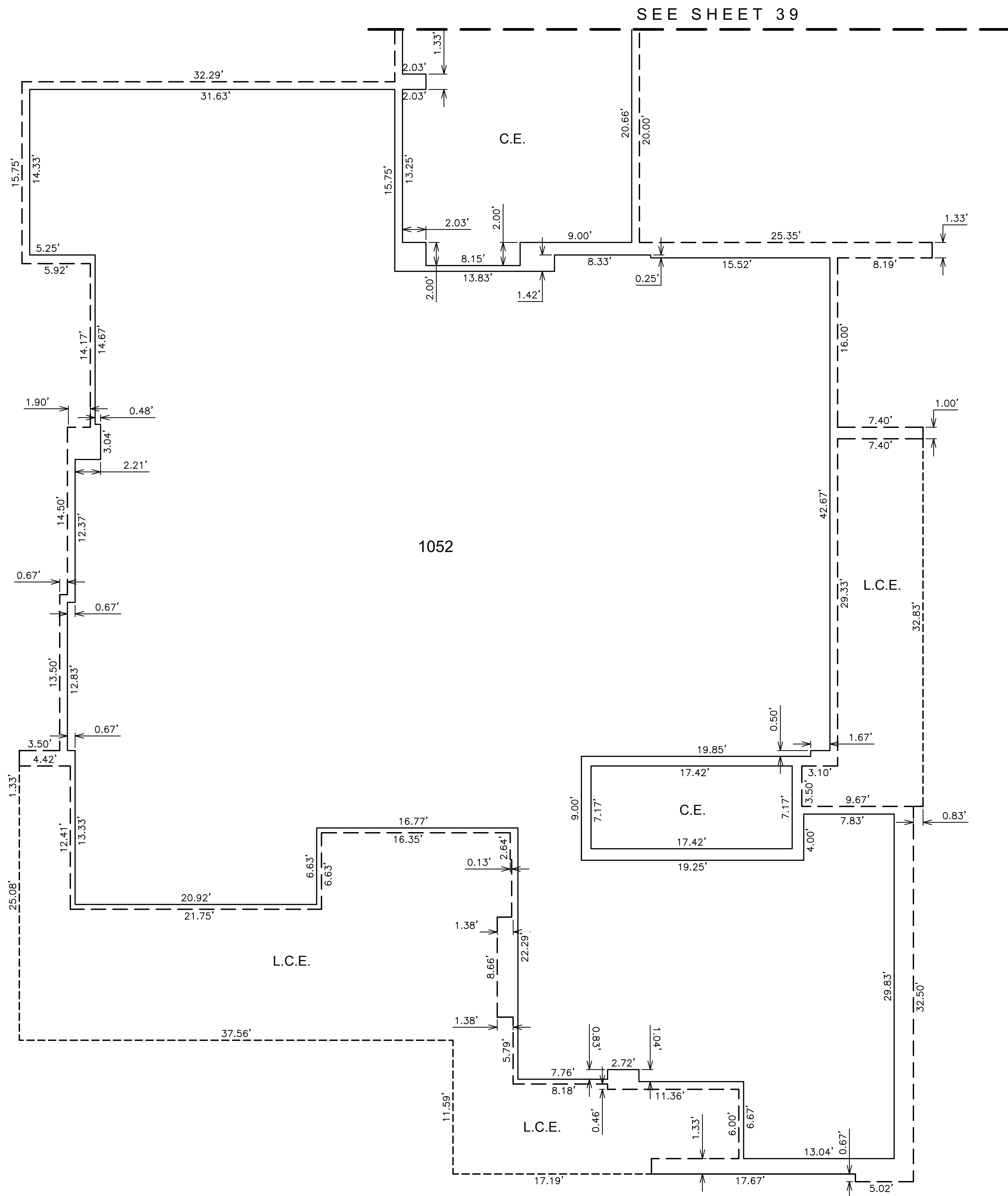
7000 EAST LINCOLN RESORT
BRANDED VILLAS - PARCEL A-1
PARADISE VALLEY, ARIZONA

37 SHEET OF 77

CVL Contact: R. WEED
CVL Project #: 01-0268901
CVL File #:

CVL CONSULTANTS
4550 North 12th Street
Phoenix, Arizona 85014
602-264-6831
www.cvlci.com

Printed By: Parker Print Date: June 2, 2016 File name: N:\01\026890\1\CADD\Parcel A-1\DS.A1\FPLAT.15.dwg




FIRST LEVEL PLAN SEE SHEET 1 FOR LEGEND AND SEE SHEET 2 FOR CURVE TABLE

COUNTY RECORDER

NO.	REVISION	DATE

CONDOMINIUM PLAT

7000 EAST LINCOLN RESORT
BRANDED VILLAS - PARCEL A-1
PARADISE VALLEY, ARIZONA

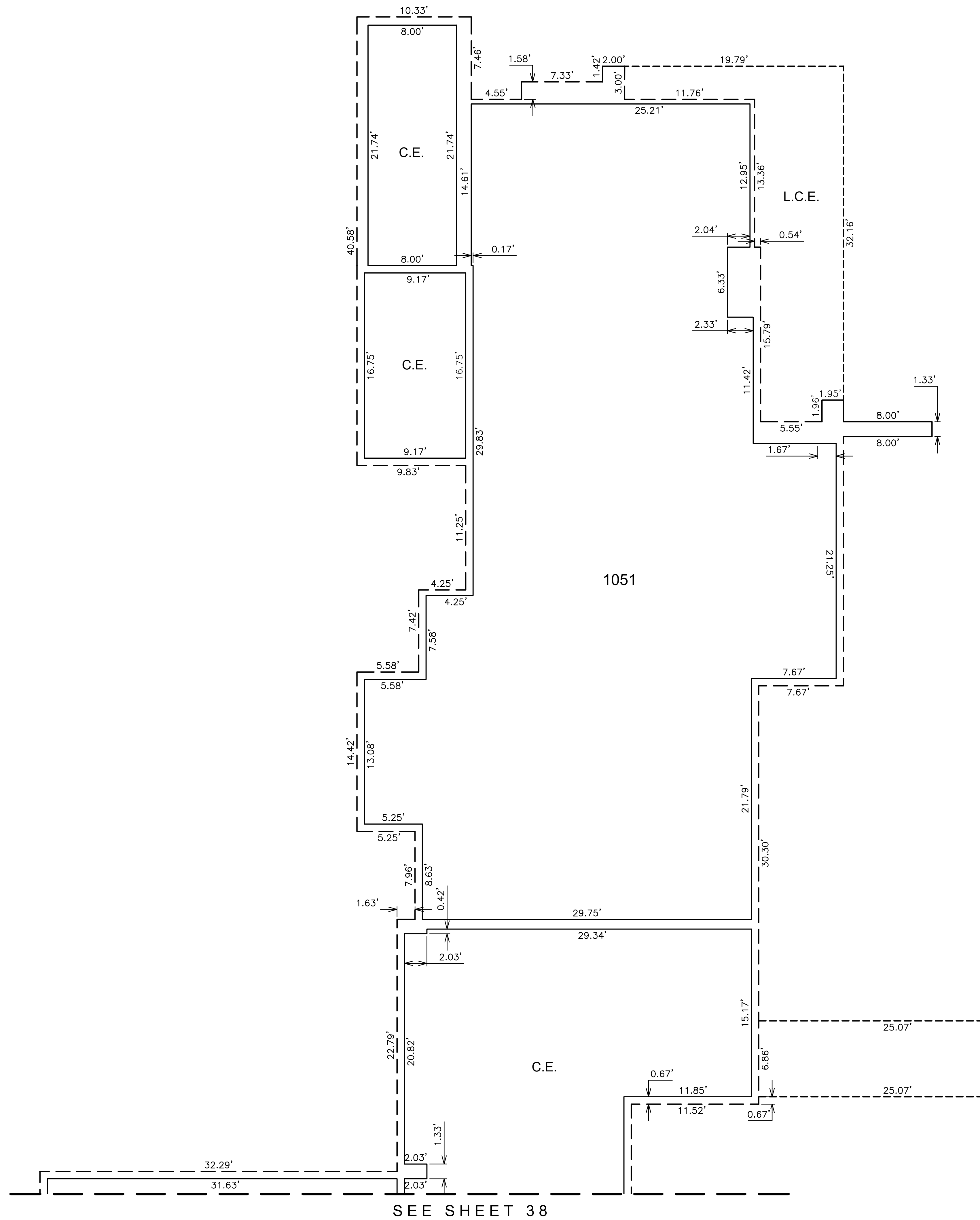


38 SHEET OF 77
CVL Contact: R. WEED
CVL Project #: 01-0268901
CVL File #:

CVL CONSULTANTS
4550 North 12th Street
Phoenix, Arizona 85014
602-264-6831
www.cvlci.com

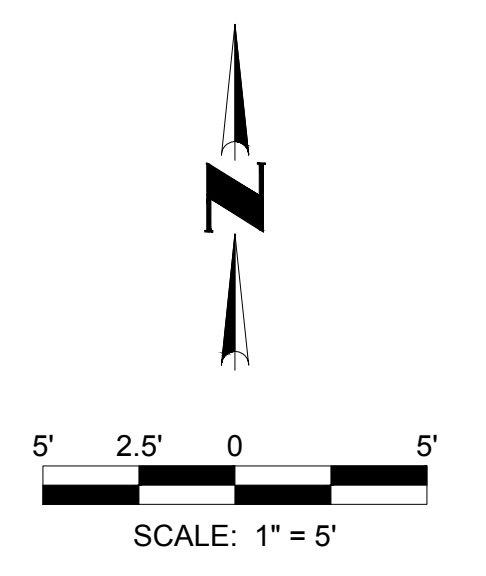
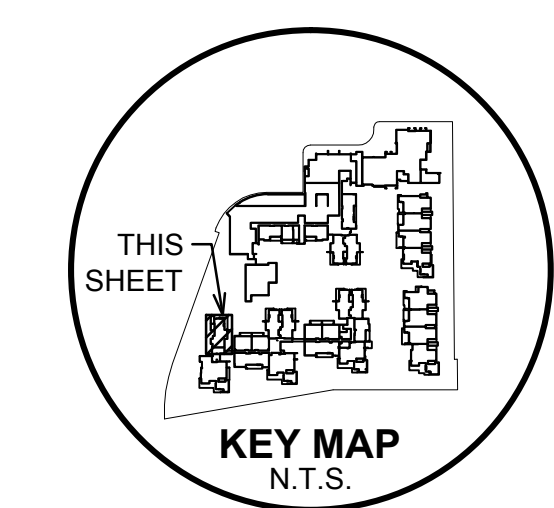
Coe & Van Loo Consultants, Inc.

Printed By: Parker Print Date: June 2, 2016 Filename: N:\01\0268901\CADD\Parcel A-1\DS.A1\FPLAT.15.dwg



SEE SHEET 38

SEE SHEET 37



FIRST LEVEL PLAN


SEE SHEET 1 FOR LEGEND AND
SEE SHEET 2 FOR CURVE TABLE

COUNTY RECORDER

NO.	REVISION	DATE

CONDOMINIUM PLAT

7000 EAST LINCOLN RESORT
BRANDED VILLAS - PARCEL A-1
PARADISE VALLEY, ARIZONA



39 SHEET OF 77

CVL Contact: R. WEED
CVL Project #: 01-0268901
CVL File #:

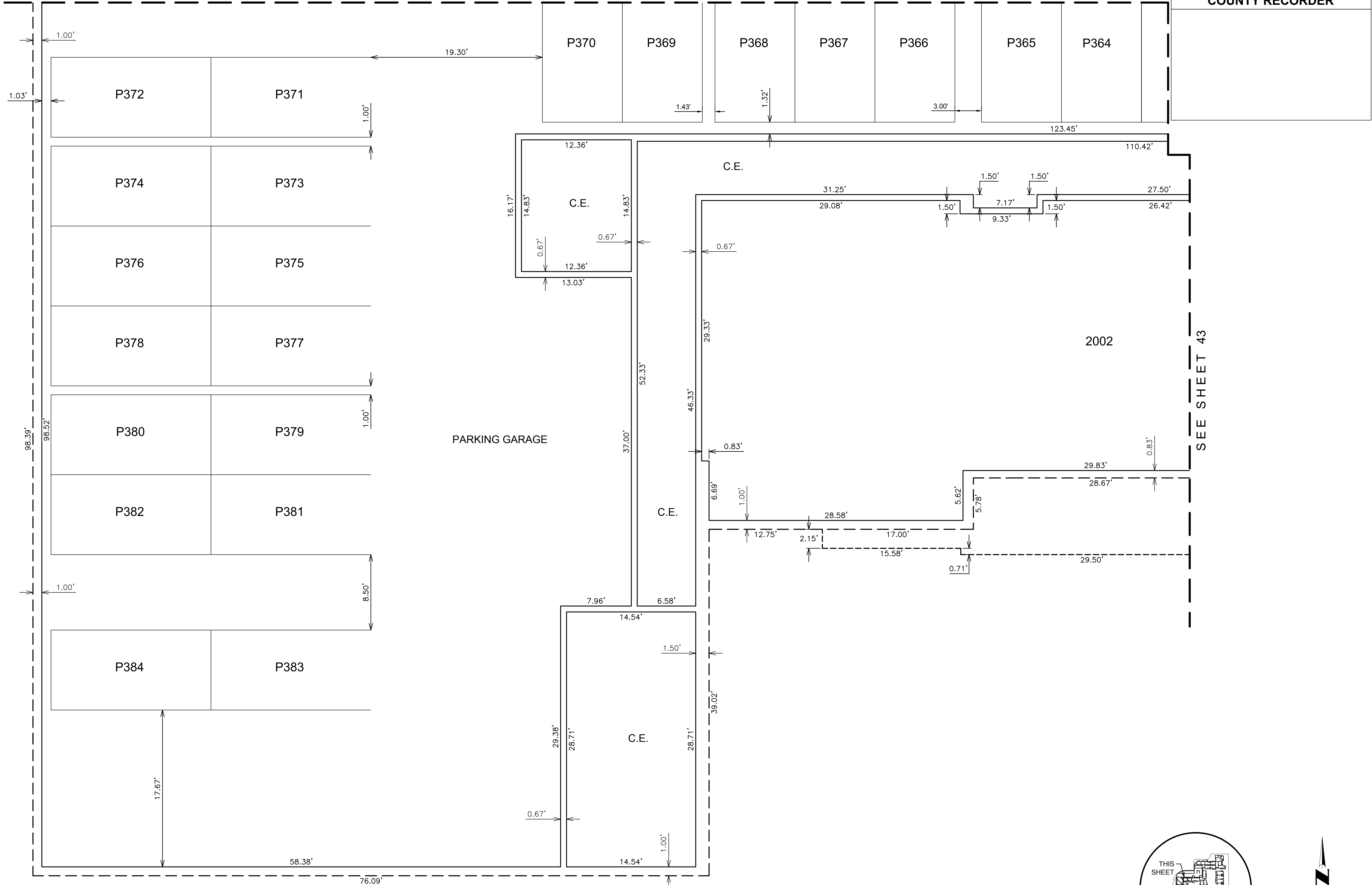
CVL CONSULTANTS
4550 North 12th Street
Phoenix, Arizona 85014
602-264-6831
www.cvlci.com

Coe & Van Loo Consultants, Inc.

Printed By: Parker Print Date: June 2, 2016 File Name: N:\01\0268901\CADD\Parcel A-1\DS.A1\FPLAT.dwg

SEE SHEET 41

COUNTY RECORDER

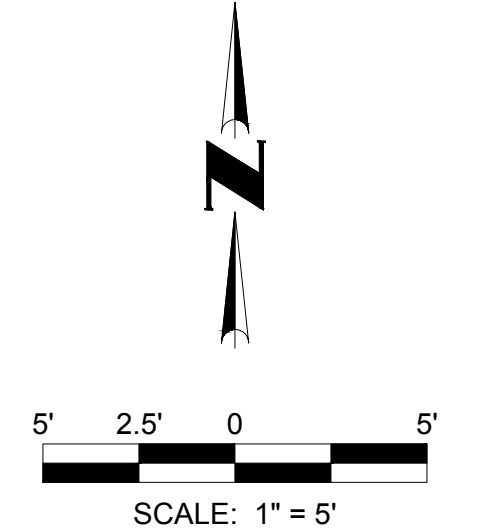
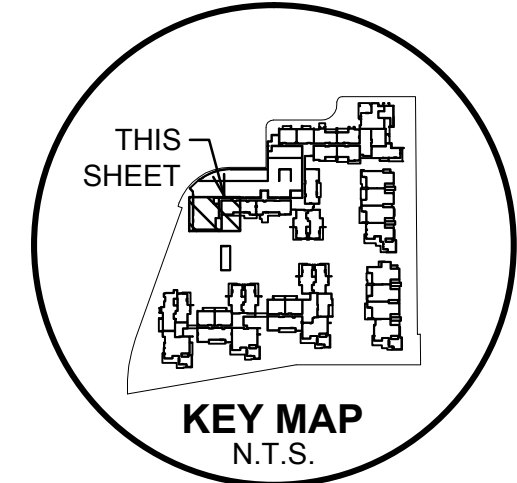


CVL CONSULTANTS
 4550 North 12th Street
 Phoenix, Arizona 85014
 602-264-6831
 www.cvlci.com

Coe & Van Loo Consultants, Inc.

CONDOMINIUM PLAT
 7000 EAST LINCOLN RESORT
 BRANDED VILLAS - PARCEL A-1
 PARADISE VALLEY, ARIZONA

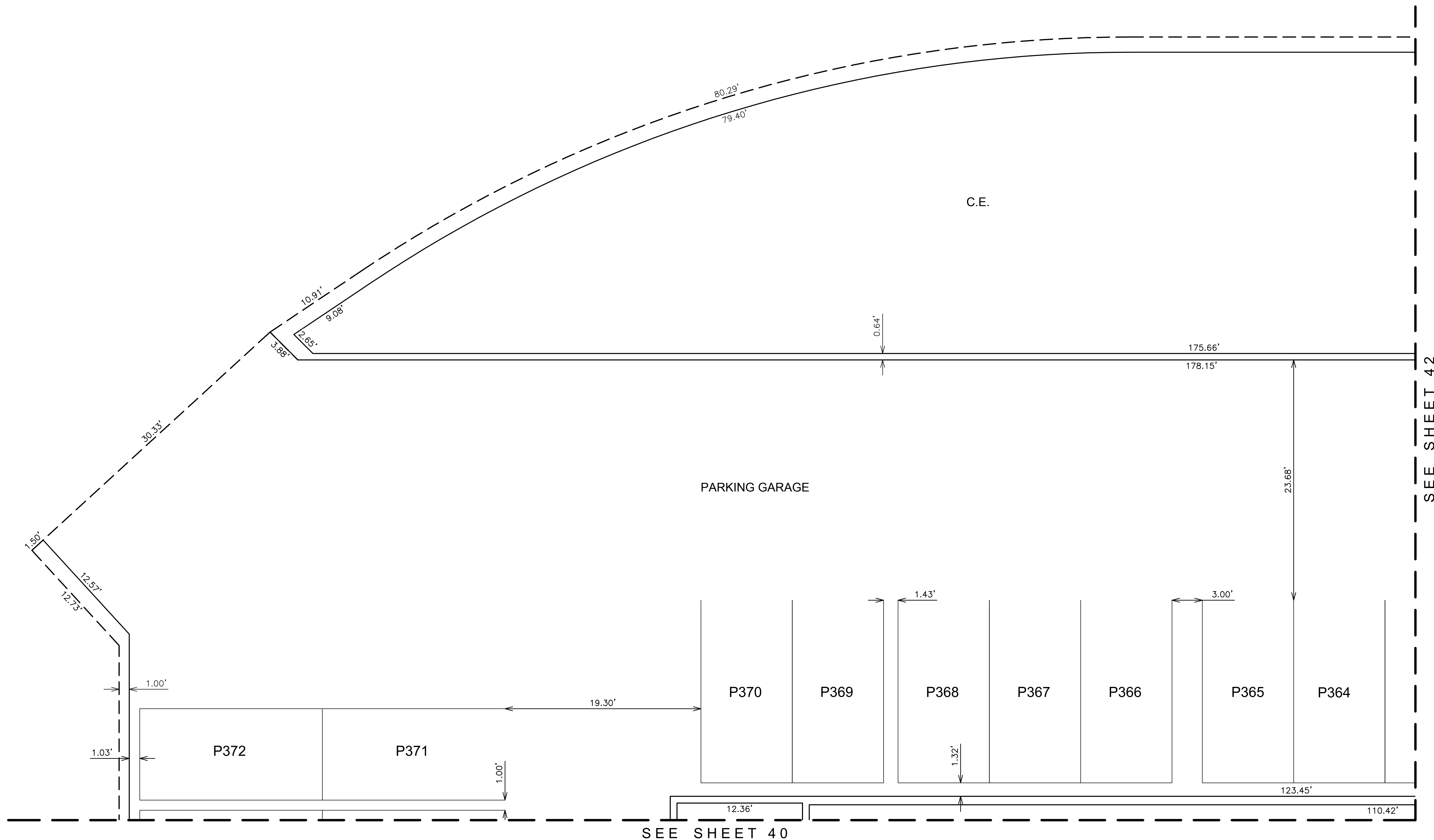
40 SHEET OF 77
 CVL Contact: R. WEED
 CVL Project #: 01-0268901
 CVL File #:



SECOND LEVEL PLAN

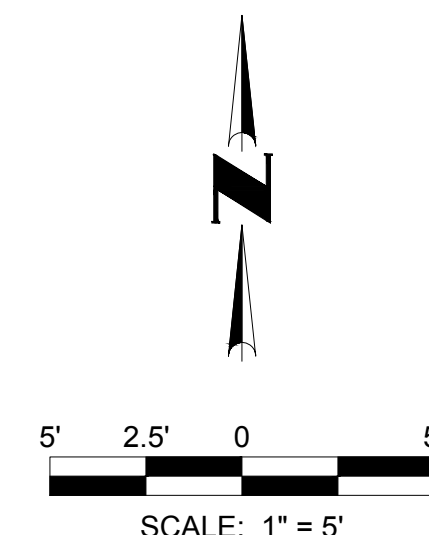
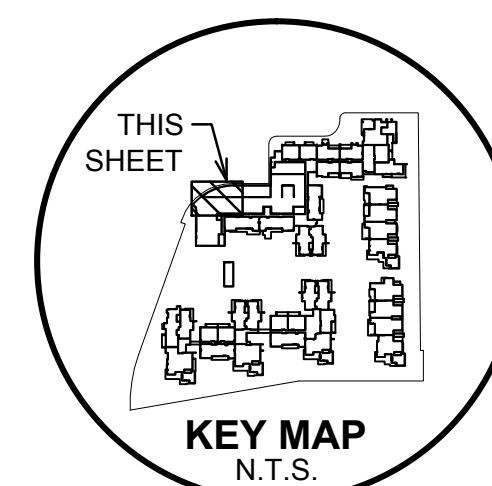
SEE SHEET 1 FOR LEGEND AND
 SEE SHEET 2 FOR CURVE TABLE

Printed By: Parker Print Date: June 2, 2016 File name: N:\01\0268901\CADD\Parcel A-1\DS.A1.FLAT.40.dwg



SEE SHEET 40

SEE SHEET 42




SECOND LEVEL PLAN

SEE SHEET 1 FOR LEGEND AND SEE SHEET 2 FOR CURVE TABLE

COUNTY RECORDER

NO.	REVISION	DATE

CONDOMINIUM PLAT
 7000 EAST LINCOLN RESORT
 BRANDED VILLAS - PARCEL A-1
 PARADISE VALLEY, ARIZONA

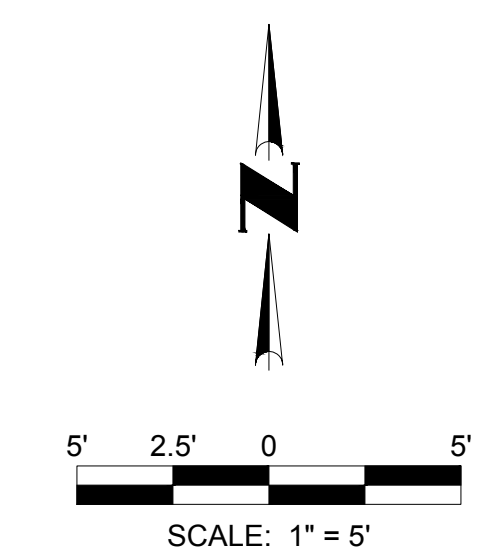
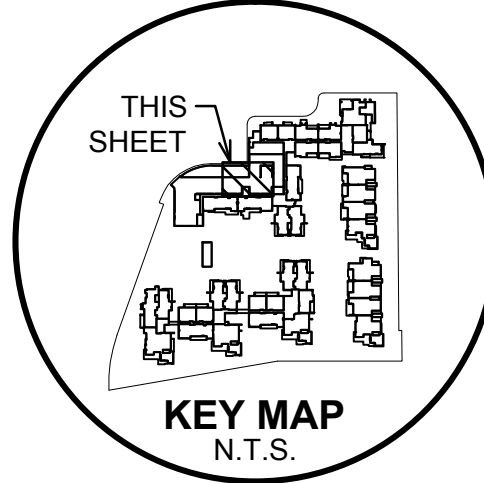
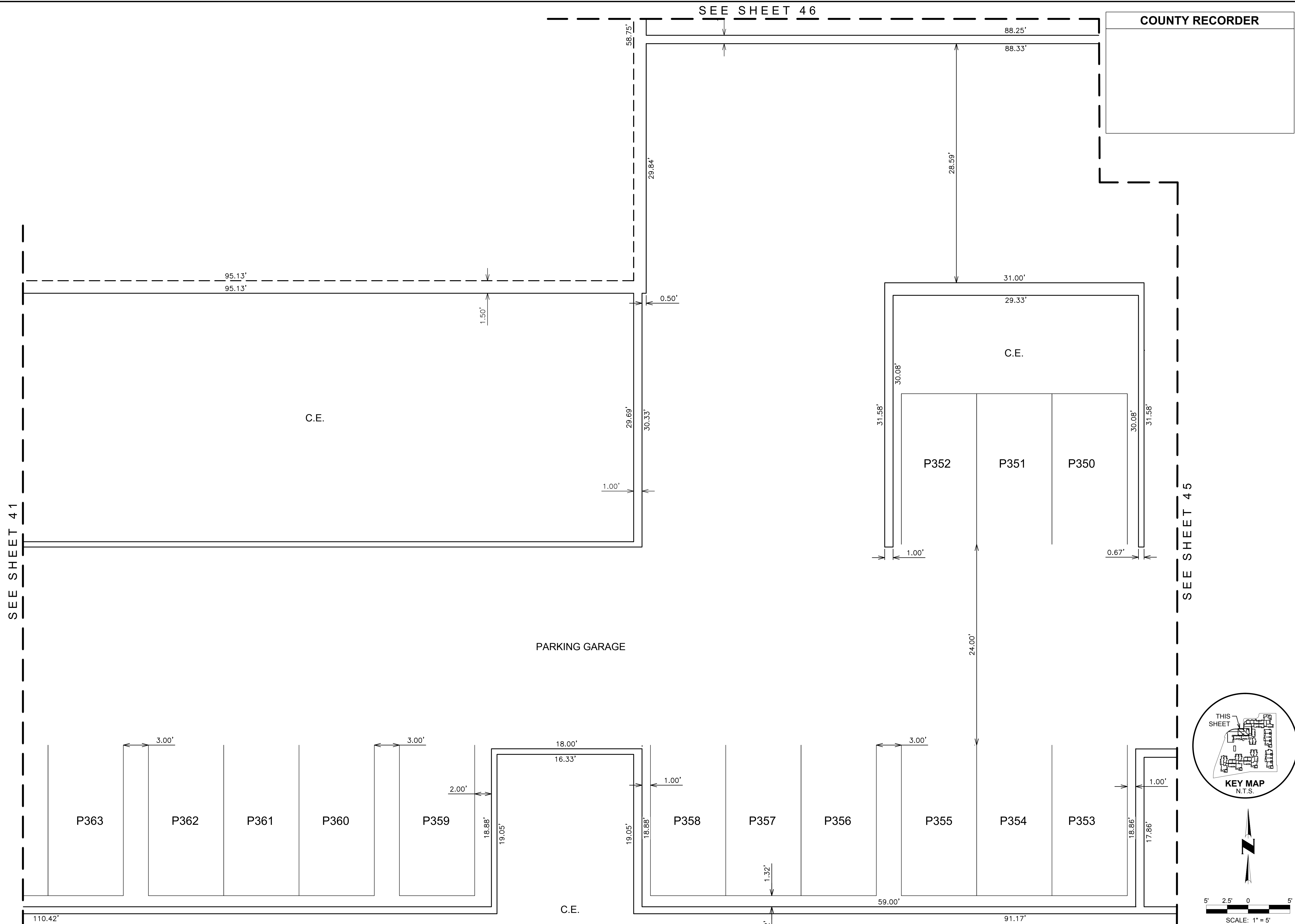


41 SHEET OF 77
 CVL Contact: R. WEED
 CVL Project #: 01-0268901
 CVL File #:

CVL CONSULTANTS
 4550 North 12th Street
 Phoenix, Arizona 85014
 602-264-6831
 www.cvlci.com

Coe & Van Loo Consultants, Inc.

Printed By: Parker Print Date: June 2, 2016 File name: N:\01\0268901\CADD\Parcel A-1\DS.A1\FPLAT.dwg



SECOND LEVEL PLAN
SEE SHEET 1 FOR LEGEND AND SEE SHEET 2 FOR CURVE TABLE

CVL CONSULTANTS
4550 North 12th Street
Phoenix, Arizona 85014
602-264-6831
www.cvlci.com

NO.	REVISION	DATE

Coe & Van Loo Consultants, Inc.

CONDOMINIUM PLAT
7000 EAST LINCOLN RESORT
BRANDED VILLAS - PARCEL A-1
PARADISE VALLEY, ARIZONA

[Signature]
22782
LARRY E. SULLIVAN
ARIZONA U.S.A.
Expires 6-30-2016

42 SHEET OF 77
CVL Contact: R. WEED
CVL Project #: 01-0268901
CVL File #:


COUNTY RECORDER

NO.	REVISION	DATE

Coe & Van Loo Consultants, Inc.

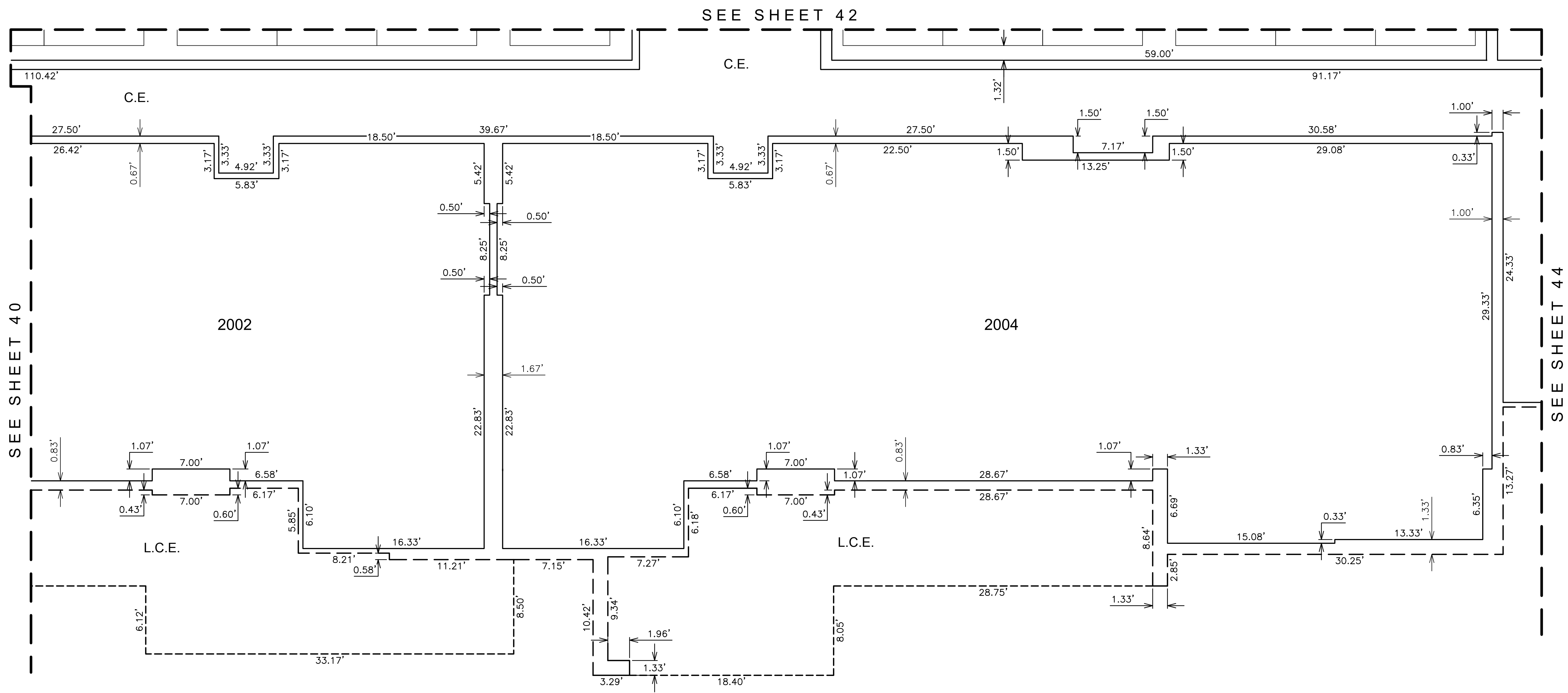
CONDOMINIUM PLAT

7000 EAST LINCOLN RESORT
BRANDED VILLAS - PARCEL A-1
PARADISE VALLEY, ARIZONA



43 SHEET OF 77

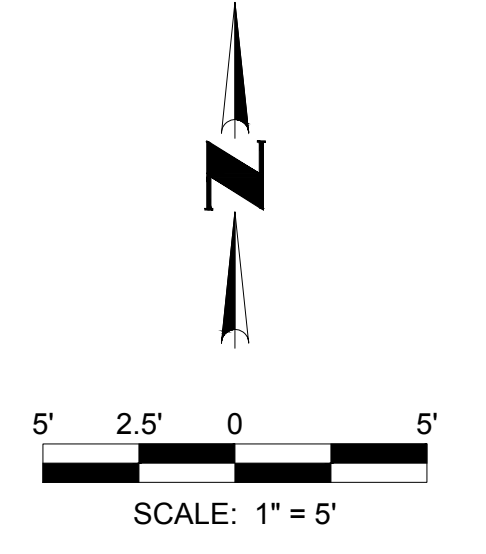
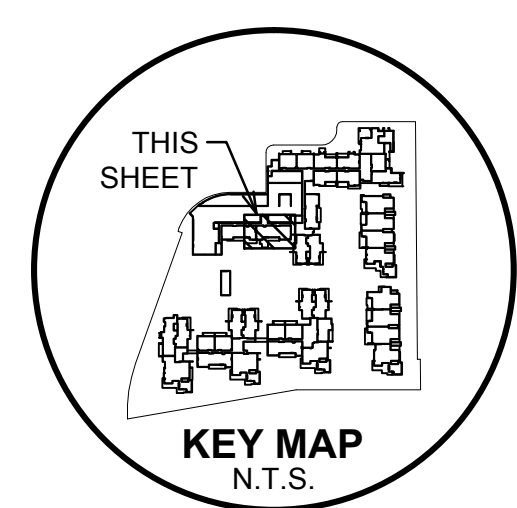
CVL Contact: R. WEED
CVL Project #: 01-0268901
CVL File #:



SEE SHEET 40

SEE SHEET 42

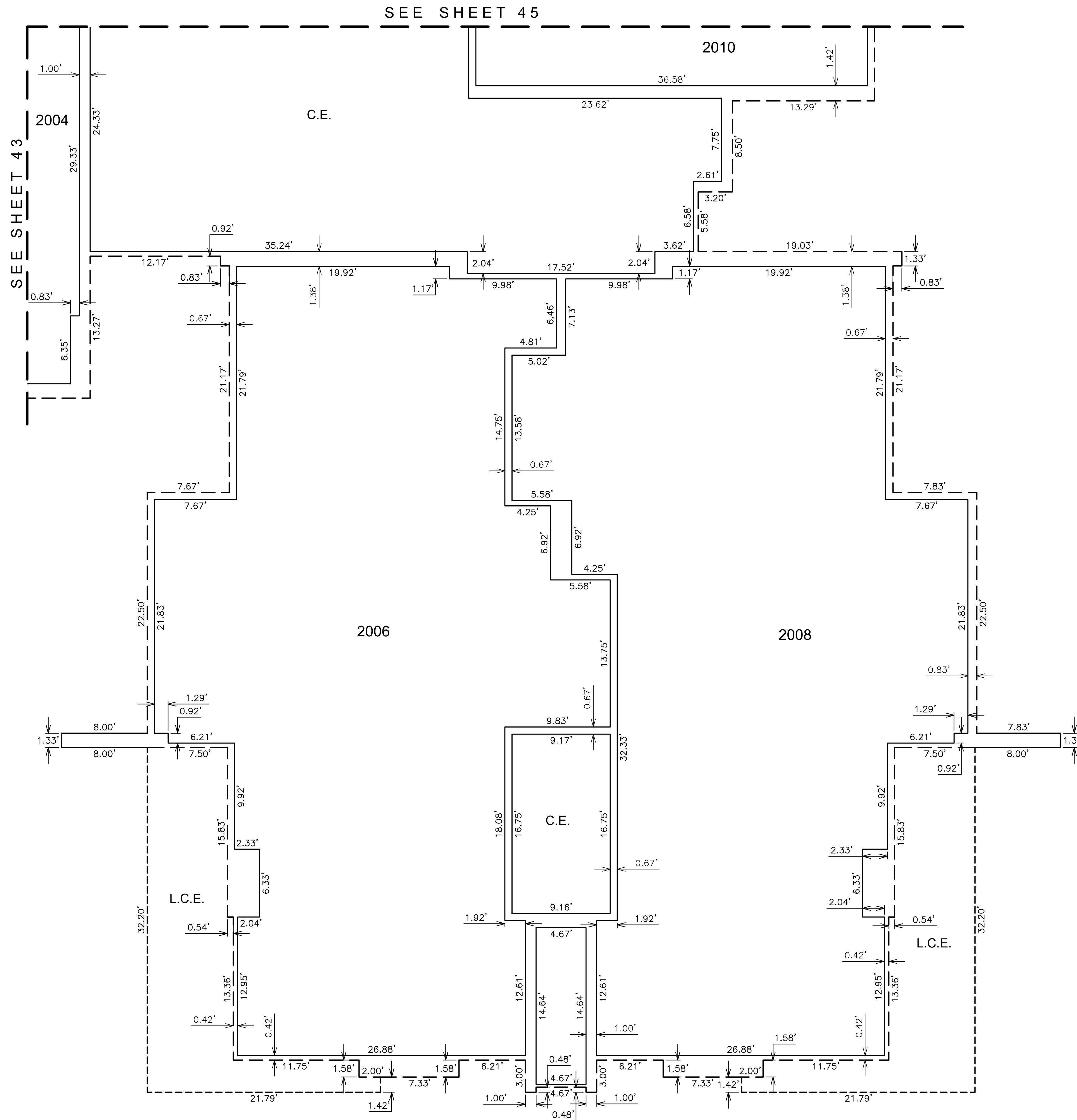
SEE SHEET 44



SECOND LEVEL PLAN

SEE SHEET 1 FOR LEGEND AND
SEE SHEET 2 FOR CURVE TABLE

Printed By: Parker Print Date: June 2, 2016 File Name: N:\01\0268901\CADD\Parcel A-1\DS.A1\FPLAT.dwg



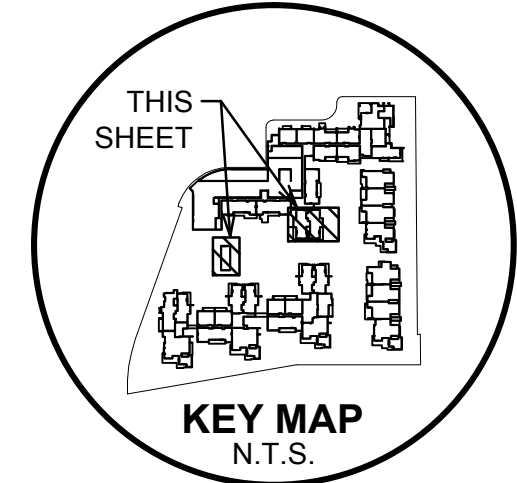
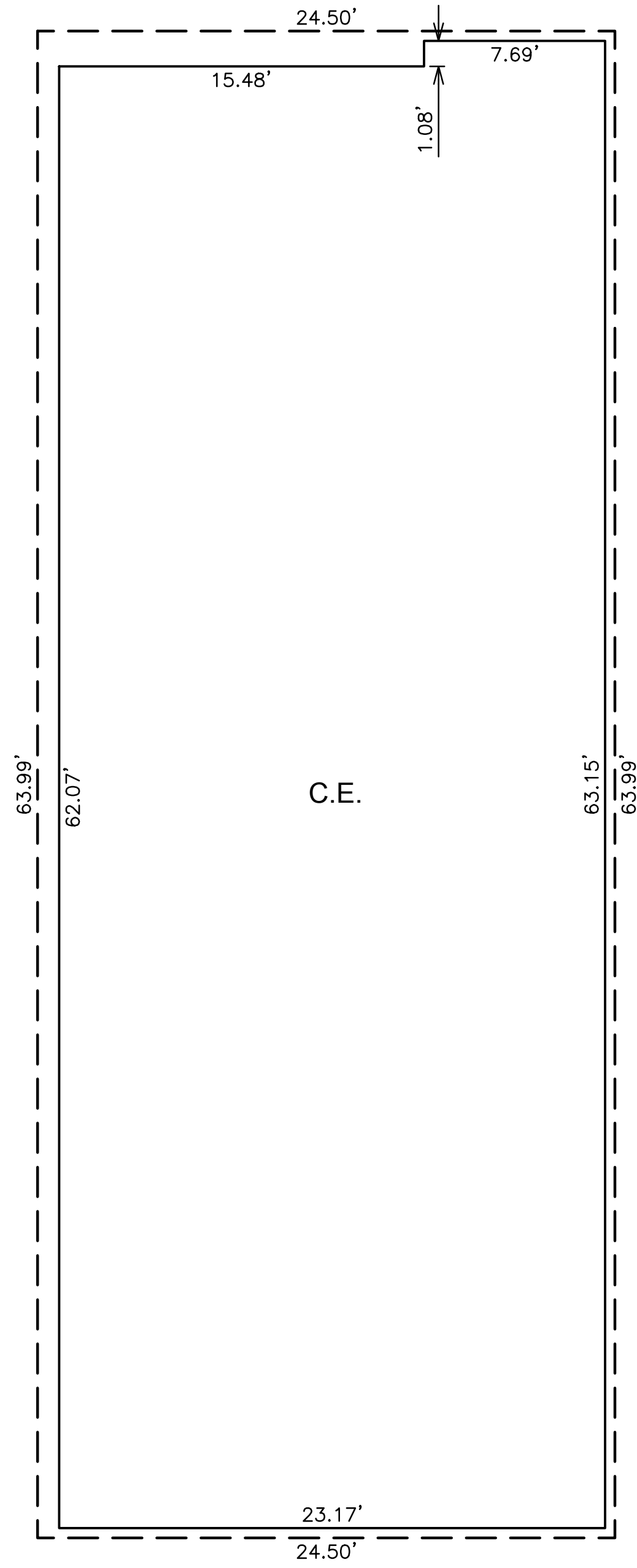
COUNTY RECORDER

CVL
CONSULTANTS
4550 North 12th Street
Phoenix, Arizona 85014
602-264-6831
www.cvlci.com

NO.	REVISION	DATE

CONDOMINIUM PLAT
7000 EAST LINCOLN RESORT
BRANDED VILLAS - PARCEL A-1
PARADISE VALLEY, ARIZONA

44 SHEET OF 77
CVL Contact: R. WEED
CVL Project #: 01-0268901
CVL File #:

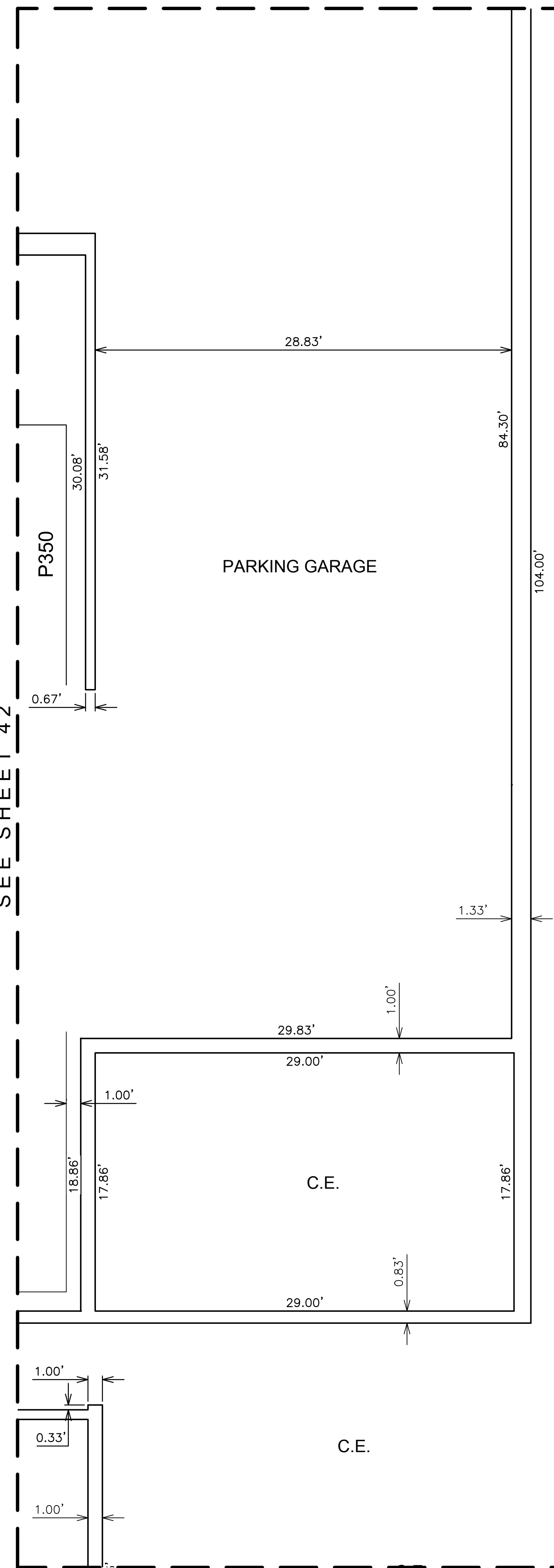


SECOND LEVEL PLAN

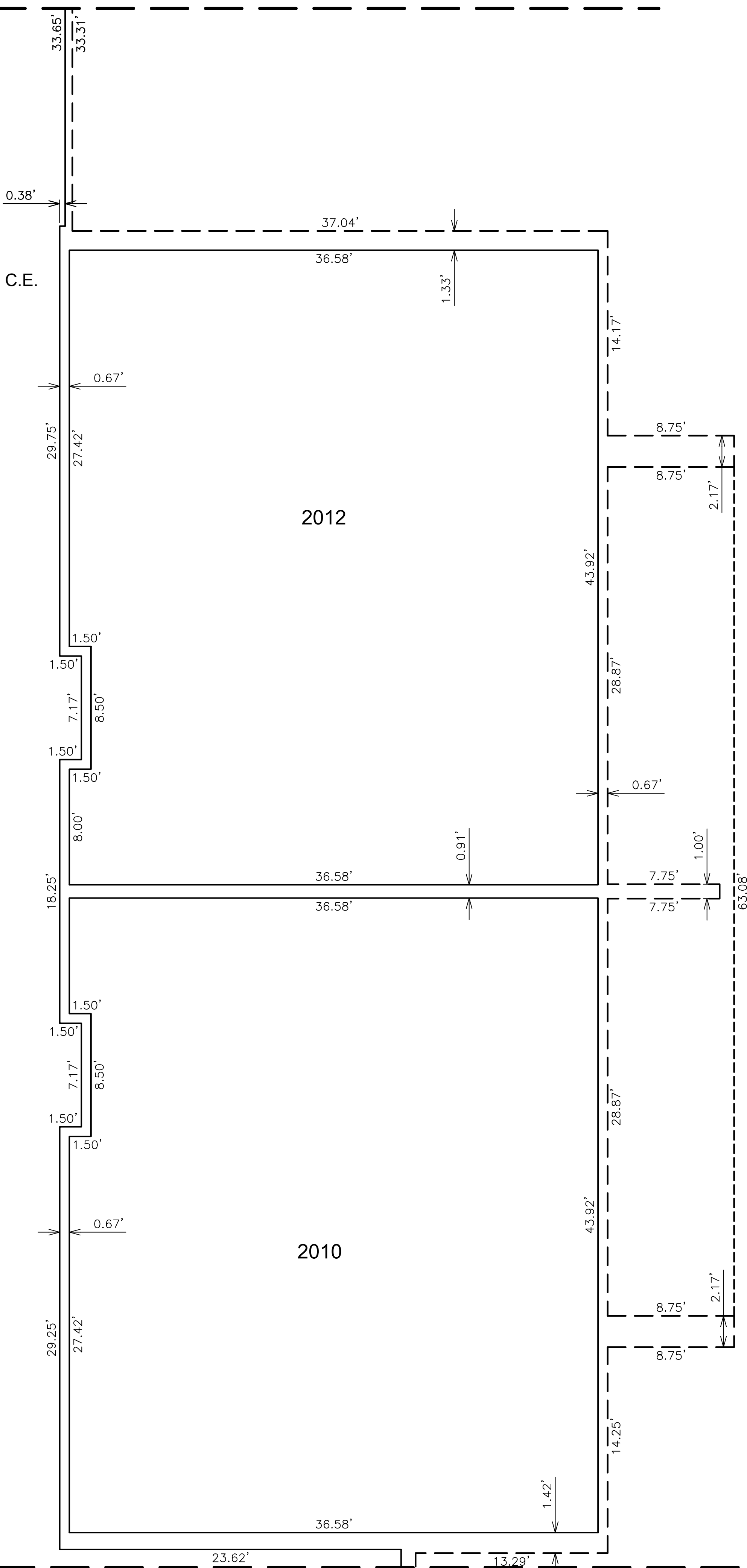
SEE SHEET 1 FOR LEGEND AND
SEE SHEET 2 FOR CURVE TABLE

Printed By: Parker Print Date: June 2, 2016 Filename: N:\01\026890\1\CADD\Parcel A-1\DS.A1\FPLAT.dwg

SEE SHEET 42



SEE SHEET 46



SEE SHEET 44

COUNTY RECORDER

CVL CONSULTANTS
 4550 North 12th Street
 Phoenix, Arizona 85014
 602-264-6831
 www.cvlci.com

NO.	REVISION	DATE

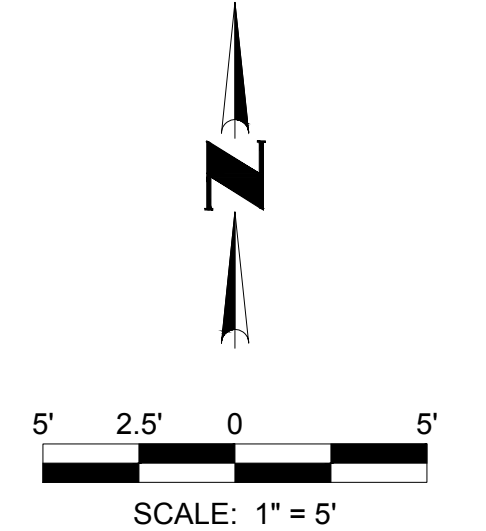
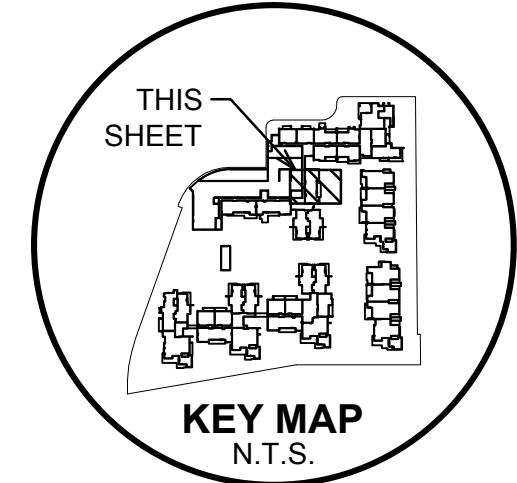
CONDOMINIUM PLAT
 7000 EAST LINCOLN RESORT
 BRANDED VILLAS - PARCEL A-1
 PARADISE VALLEY, ARIZONA

Coe & Van Loo Consultants, Inc.

22782
 LARRY E. SULLIVAN
 ARIZONA U.S.A.
 Expires 6-30-2018

45 SHEET OF 77

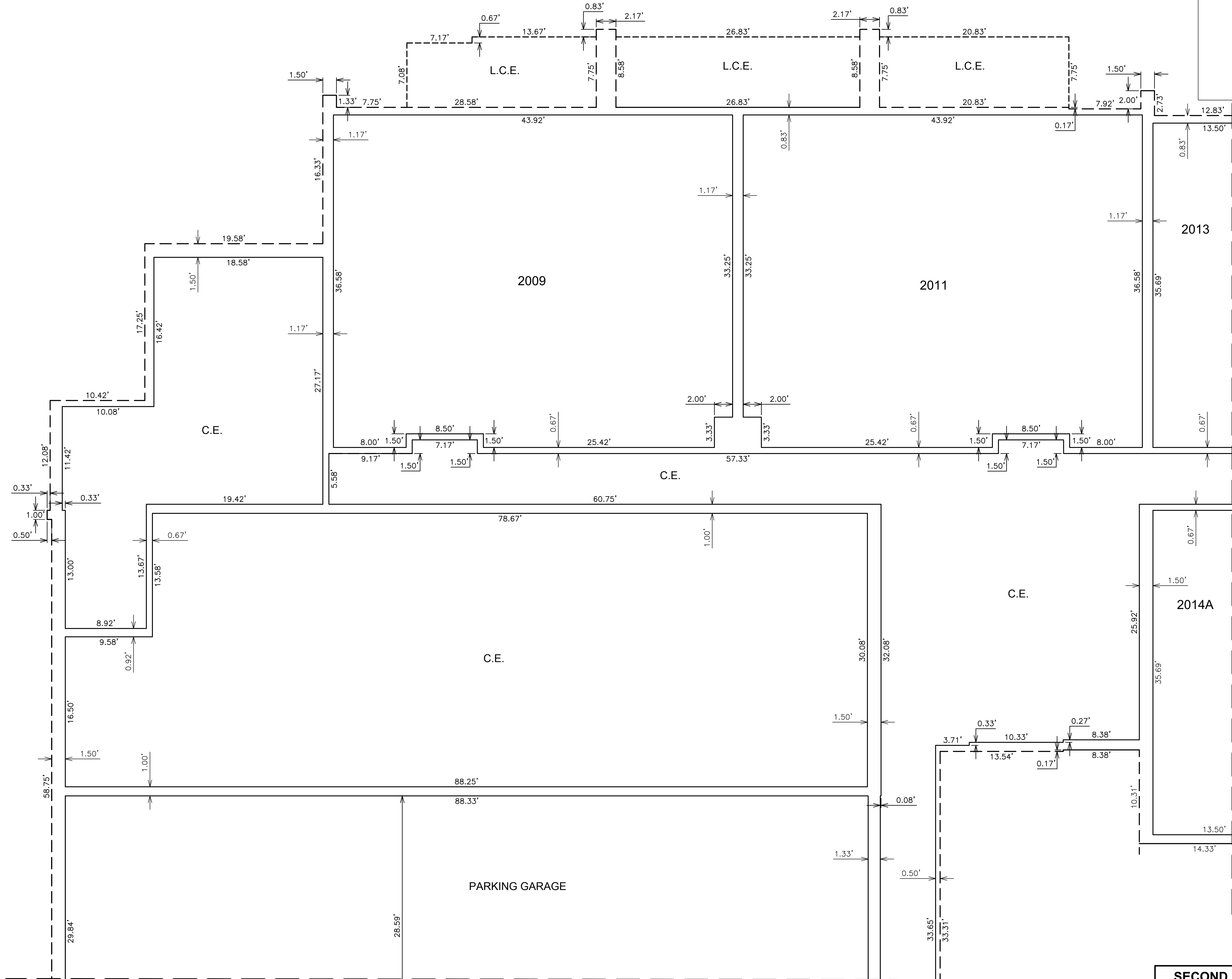
CVL Contact: R. WEED
 CVL Project #: 01-0268901
 CVL File #:



SECOND LEVEL PLAN

SEE SHEET 1 FOR LEGEND AND
 SEE SHEET 2 FOR CURVE TABLE

Printed By: Parker Print Date: June 2, 2016 File name: N:\01\0268901\CADD\Parcel A-1\DS.A1\FPLAT.dwg

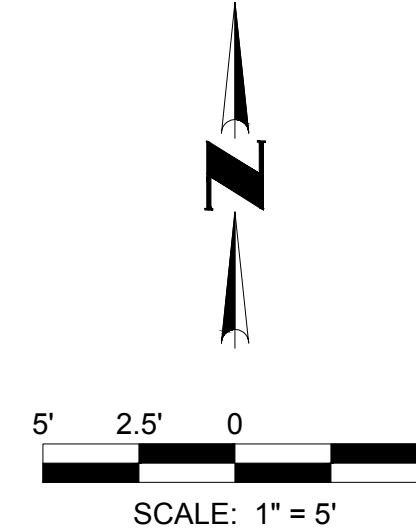
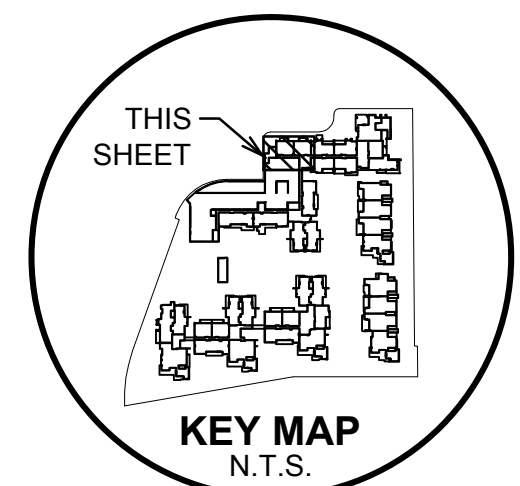


SEE SHEET 47

SEE SHEET 45

SECOND LEVEL PLAN

SEE SHEET 1 FOR LEGEND AND SEE SHEET 2 FOR CURVE TABLE



COUNTY RECORDER

NO.	REVISION	DATE

CVL CONSULTANTS
4550 North 12th Street
Phoenix, Arizona 85014
602-264-6831
www.cvlci.com

CONDOMINIUM PLAT

7000 EAST LINCOLN RESORT
BRANDED VILLAS - PARCEL A-1
PARADISE VALLEY, ARIZONA

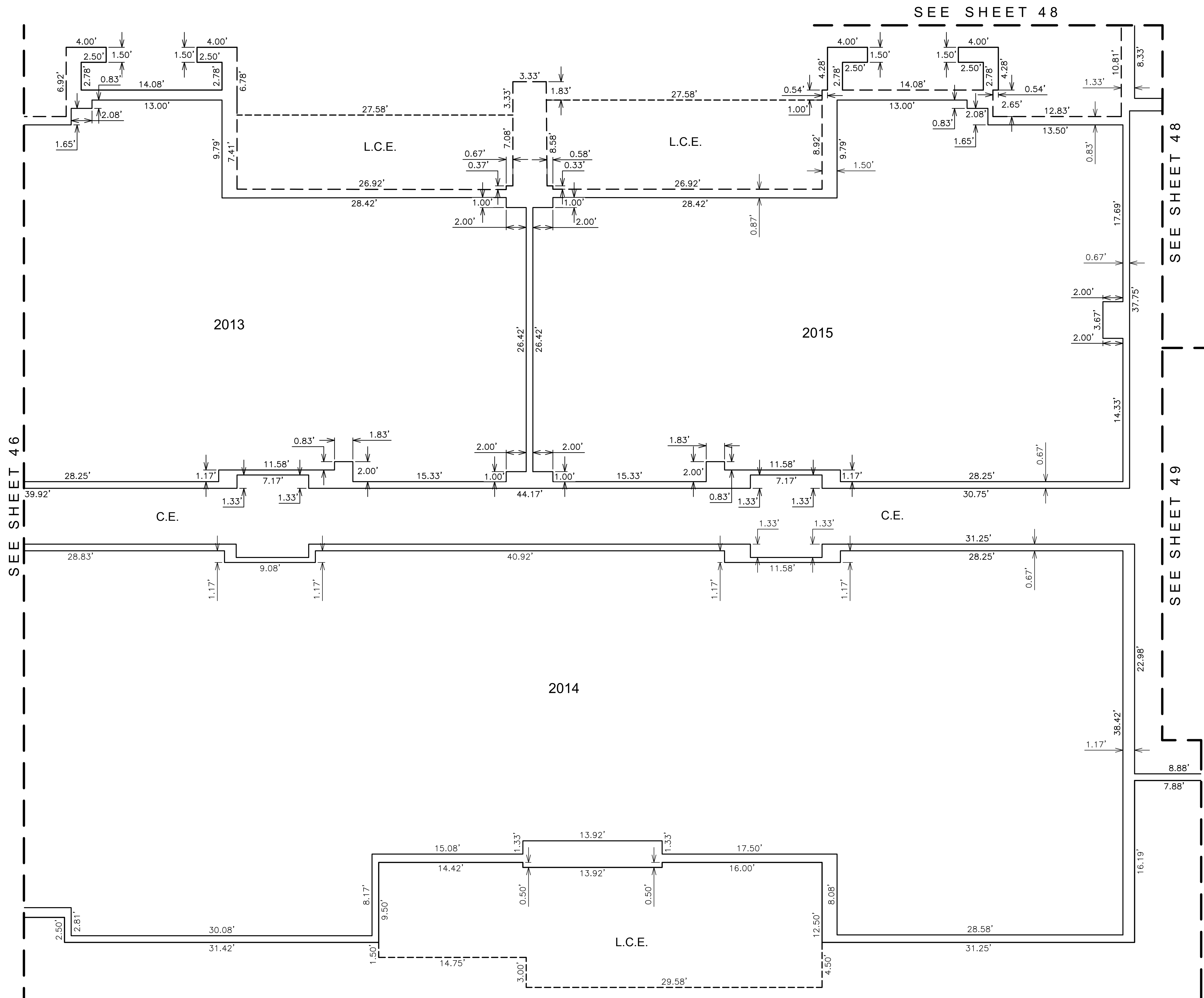
22782
LARRY E. SULLIVAN
ARIZONA U.S.A.
Expires 6-30-2016

46 SHEET OF 77

CVL Contact: R. WEED
CVL Project #: 01-0268901
CVL File #:

Coe & Van Loo Consultants, Inc.

Printed By: Parker Print Date: June 2, 2016 File name: N:\01\0268901\CADD\Parcel A-1\DS.A1\FPLAT.dwg



COUNTY RECORDER

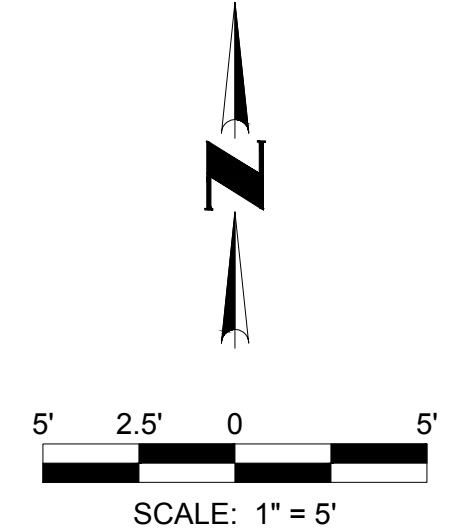
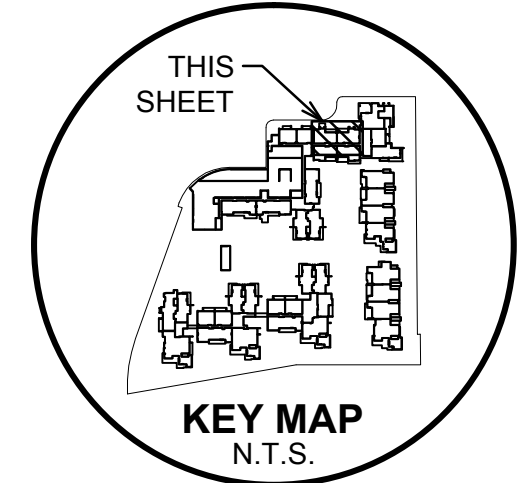
CVL
CONSULTANTS
4550 North 12th Street
Phoenix, Arizona 85014
602-264-6831
www.cvlci.com

NO.	REVISION	DATE

CONDOMINIUM PLAT

7000 EAST LINCOLN RESORT
BRANDED VILLAS - PARCEL A-1
PARADISE VALLEY, ARIZONA

Coe & Van Loo Consultants, Inc.




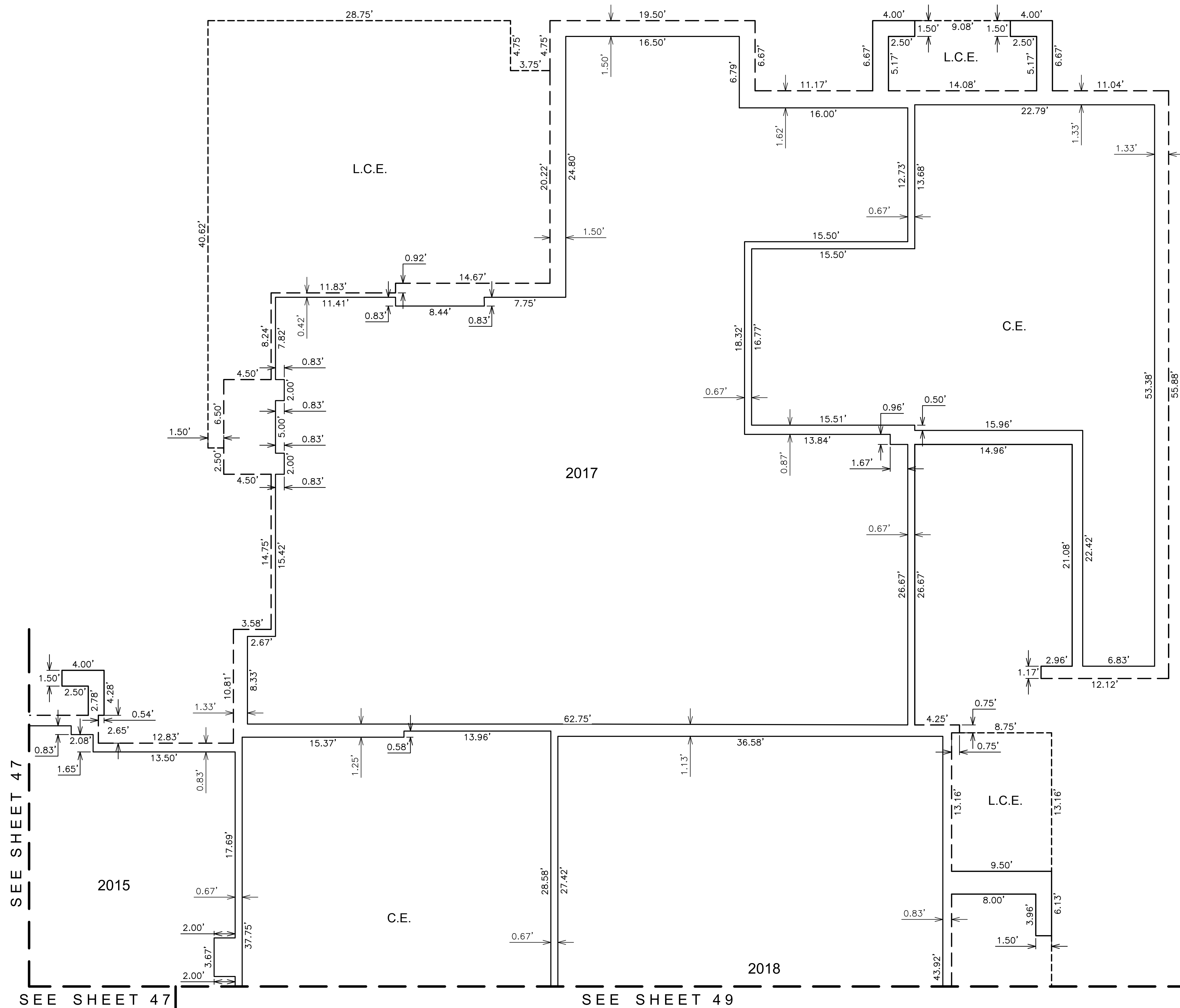
SECOND LEVEL PLAN

SEE SHEET 1 FOR LEGEND AND
SEE SHEET 2 FOR CURVE TABLE

47 SHEET OF 77

CVL Contact: R. WEED
CVL Project #: 01-0268901
CVL File #:





SEE SHEET 47

SEE SHEET 47

2017

2015

2018

NO.	REVISION	DATE

CONDOMINIUM PLAT

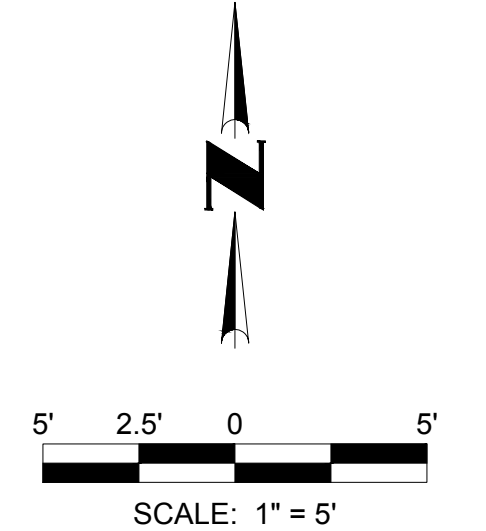
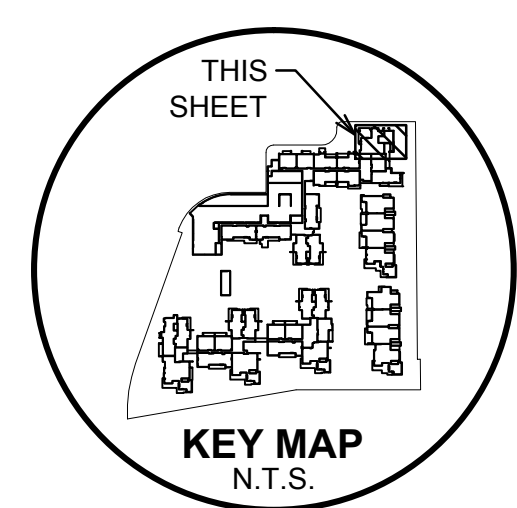
7000 EAST LINCOLN RESORT
BRANDED VILLAS - PARCEL A-1
PARADISE VALLEY, ARIZONA

Coe & Van Loo Consultants, Inc.

22782
LARRY E.
SULLIVAN
Professional Engineer
No. 2782
ARIZONA U.S.A.
Expires 6-30-2016

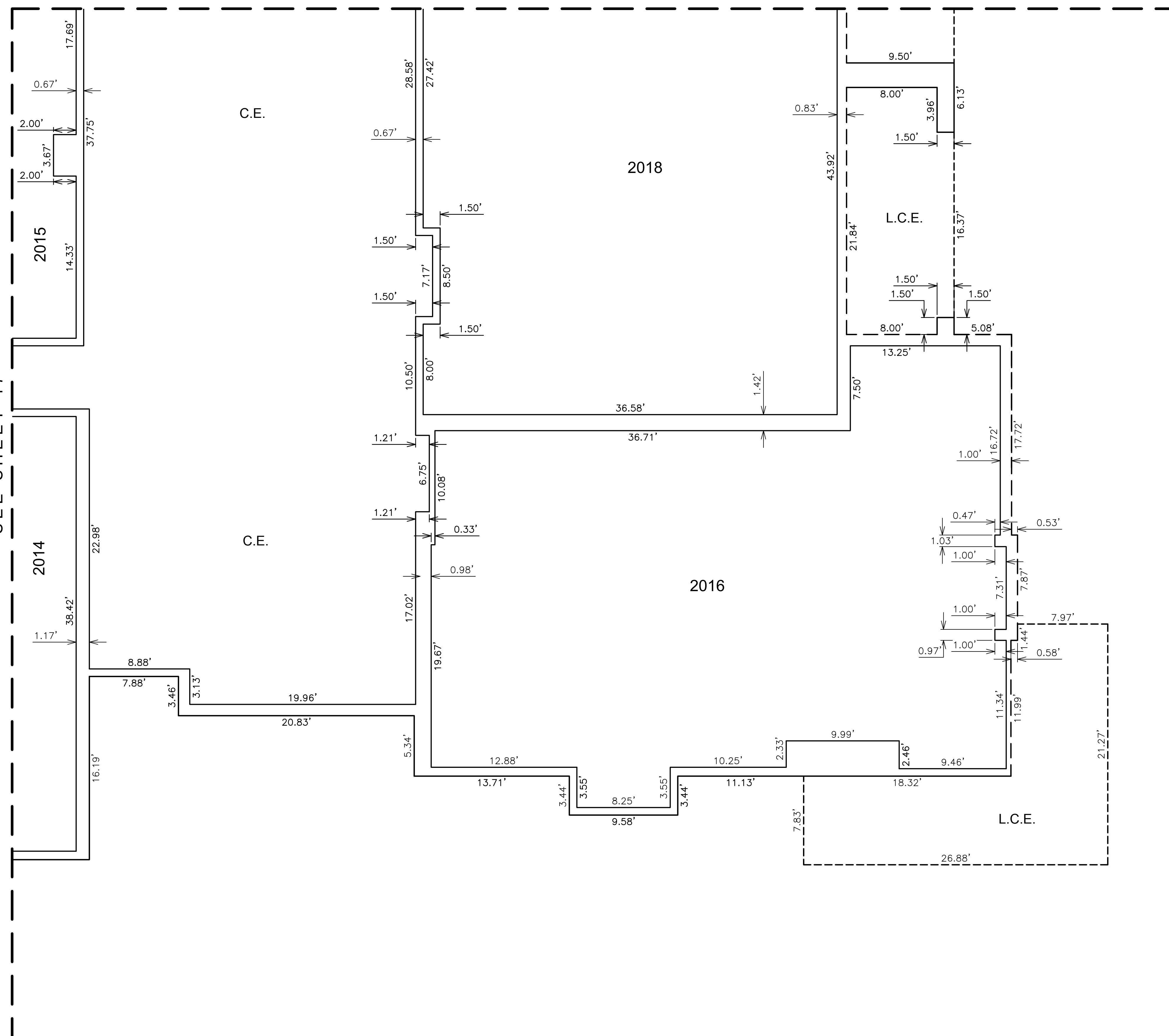
48 SHEET OF 77

CVL Contact: R. WEED
CVL Project #: 01-0268901
CVL File #:



SECOND LEVEL PLAN
SEE SHEET 1 FOR LEGEND AND
SEE SHEET 2 FOR CURVE TABLE

SEE SHEET 47




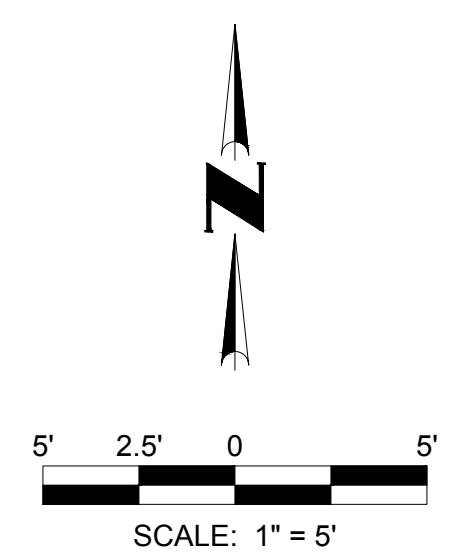
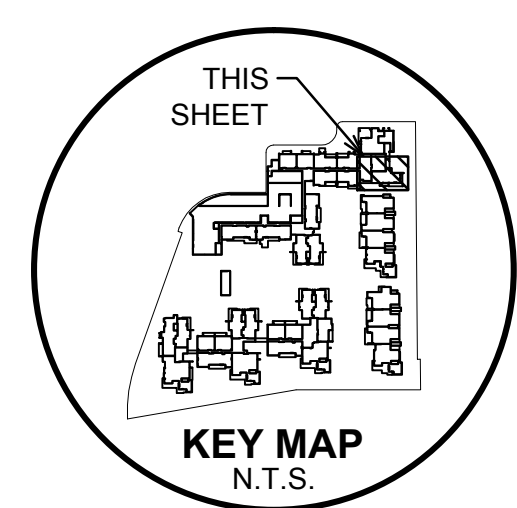
SEE SHEET 48

COUNTY RECORDER

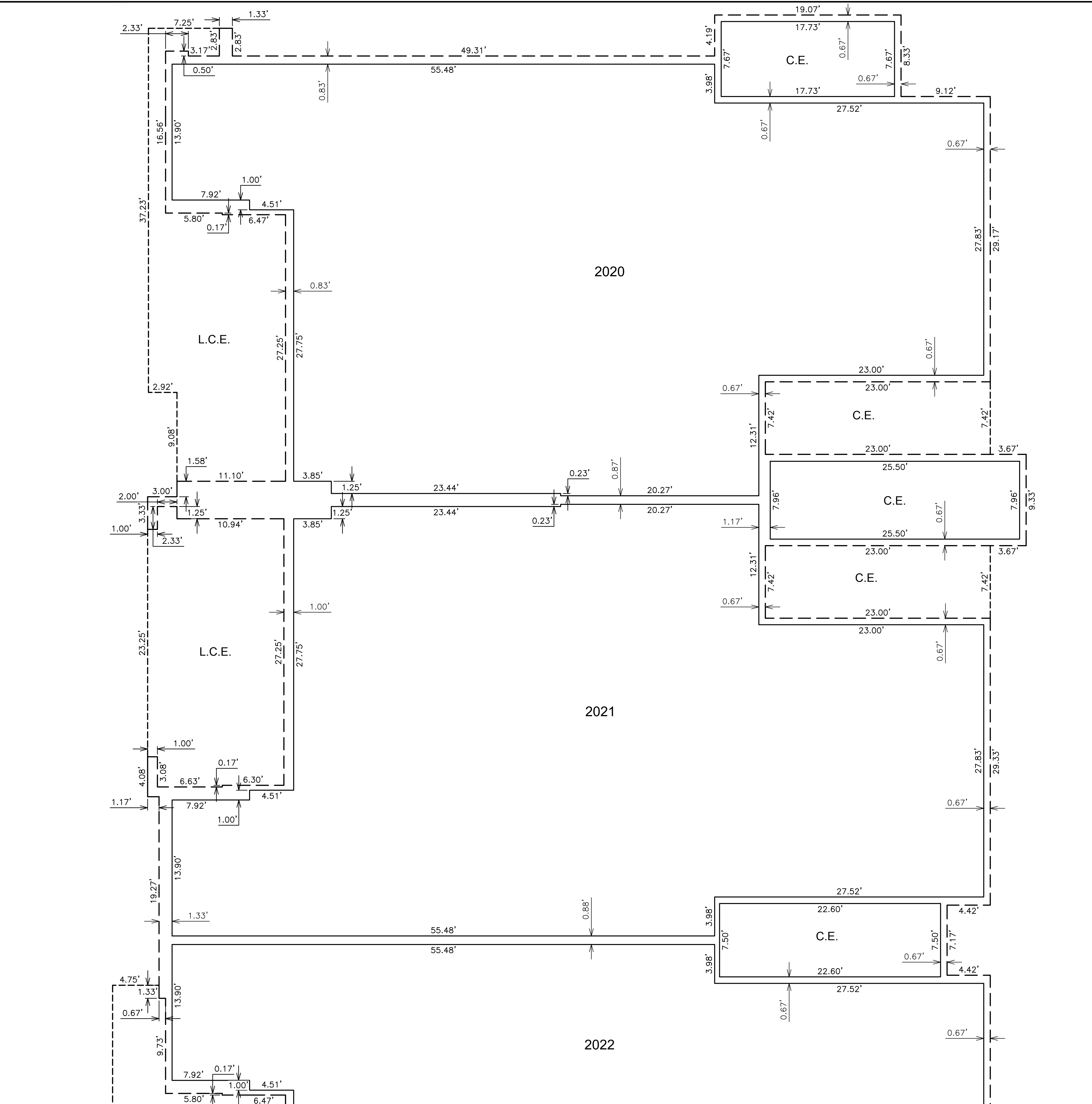
NO.	REVISION	DATE

CONDOMINIUM PLAT
7000 EAST LINCOLN RESORT
BRANDED VILLAS - PARCEL A-1
PARADISE VALLEY, ARIZONA

Coe & Van Loo Consultants, Inc.



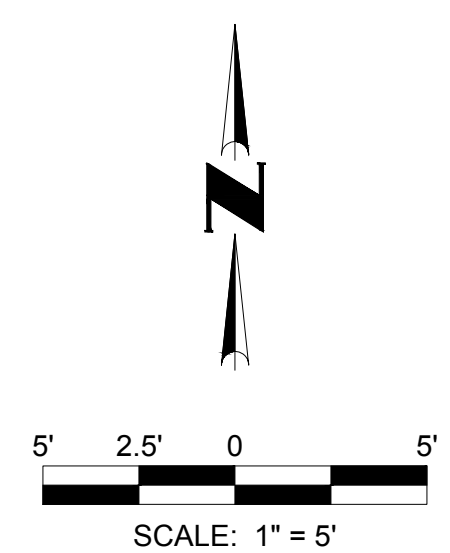
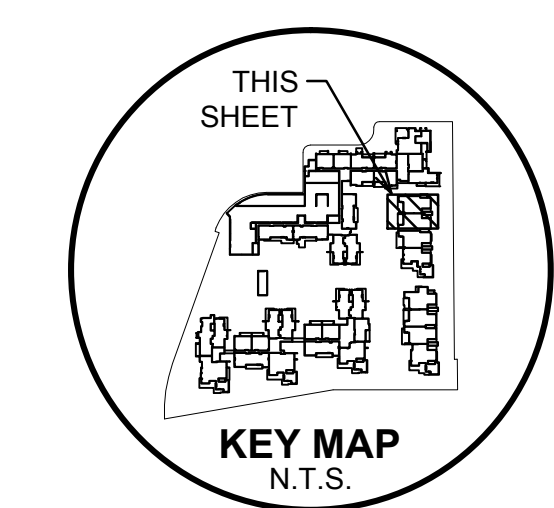
Printed By: Parker Print Date: June 2, 2016 Filename: N:\01\0268901\CADD\Parcel A-1\DS.A1\FPLAT.dwg



SEE SHEET 51

SECOND LEVEL PLAN

SEE SHEET 1 FOR LEGEND AND SEE SHEET 2 FOR CURVE TABLE




COUNTY RECORDER

NO.	REVISION	DATE

CVL CONSULTANTS
4550 North 12th Street
Phoenix, Arizona 85014
602-264-6831
www.cvlci.com

CONDOMINIUM PLAT
7000 EAST LINCOLN RESORT
BRANDED VILLAS - PARCEL A-1
PARADISE VALLEY, ARIZONA

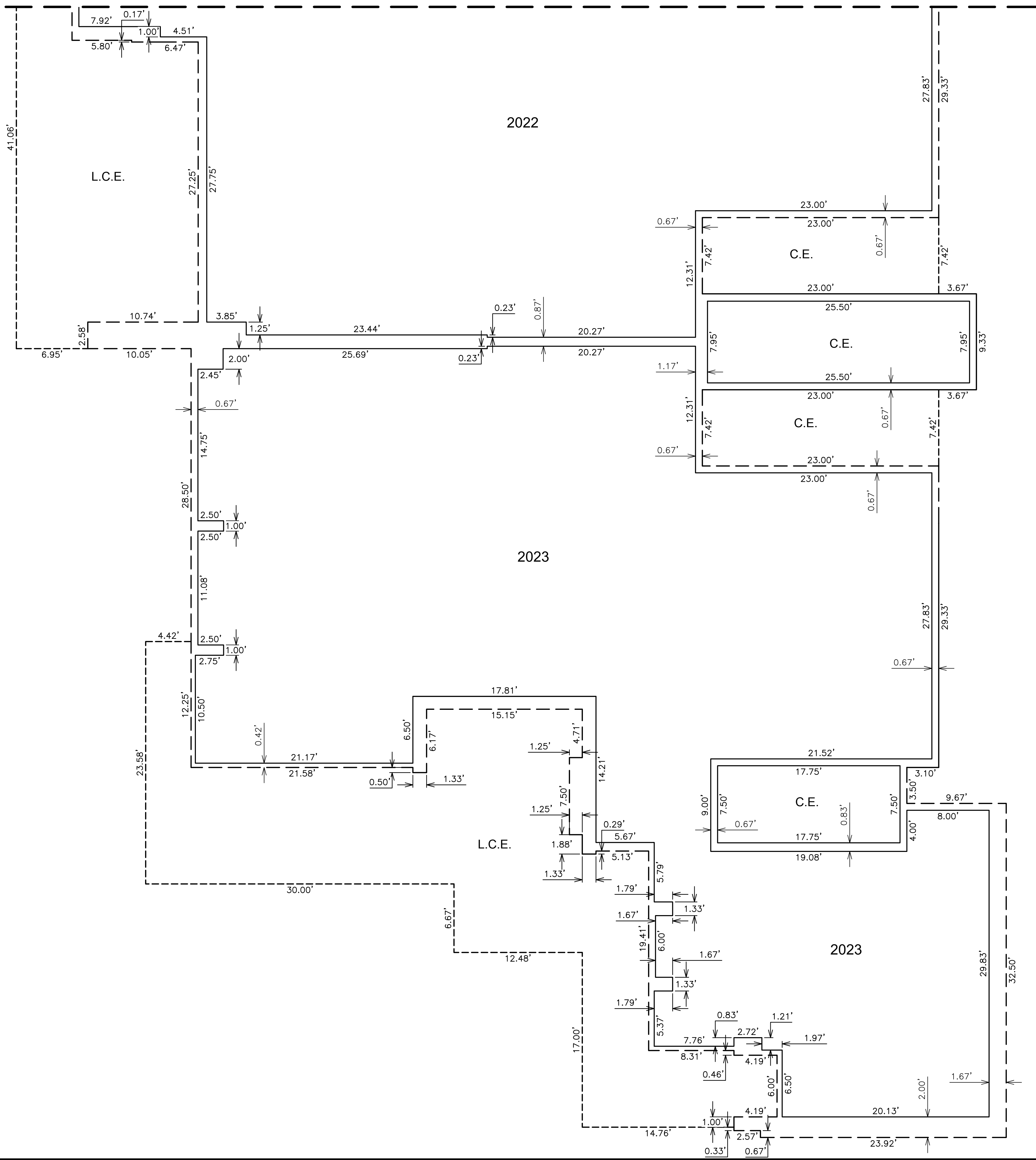


50 SHEET OF 77
CVL Contact: R. WEED
CVL Project #: 01-0268901
CVL File #:

SEE SHEET 50

COUNTY RECORDER

CVL
CONSULTANTS
4550 North 12th Street
Phoenix, Arizona 85014
602-264-6831
www.cvlci.com


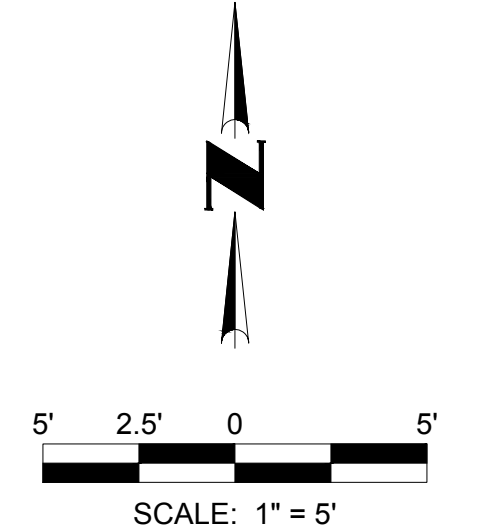
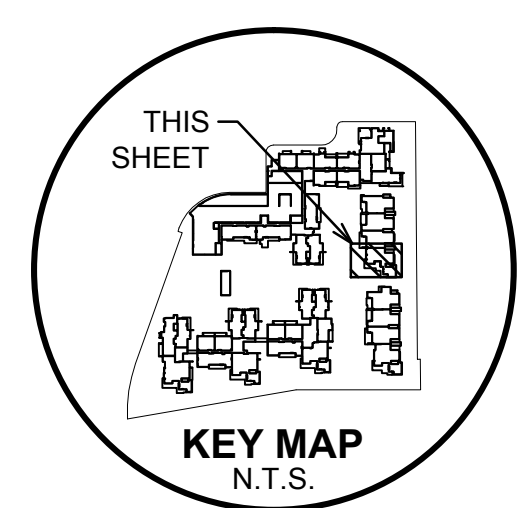


NO.	REVISION	DATE

Coe & Van Loo Consultants, Inc.

CONDOMINIUM PLAT

7000 EAST LINCOLN RESORT
BRANDED VILLAS - PARCEL A-1
PARADISE VALLEY, ARIZONA



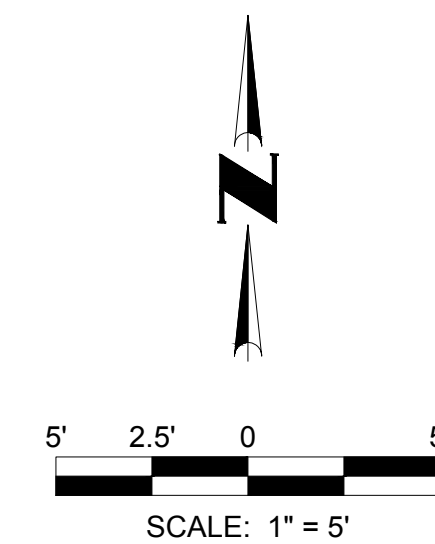
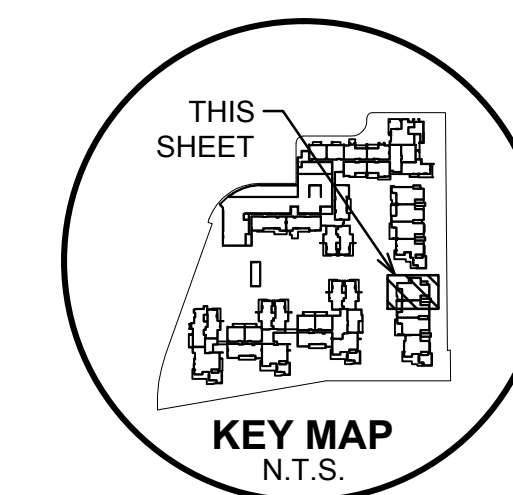
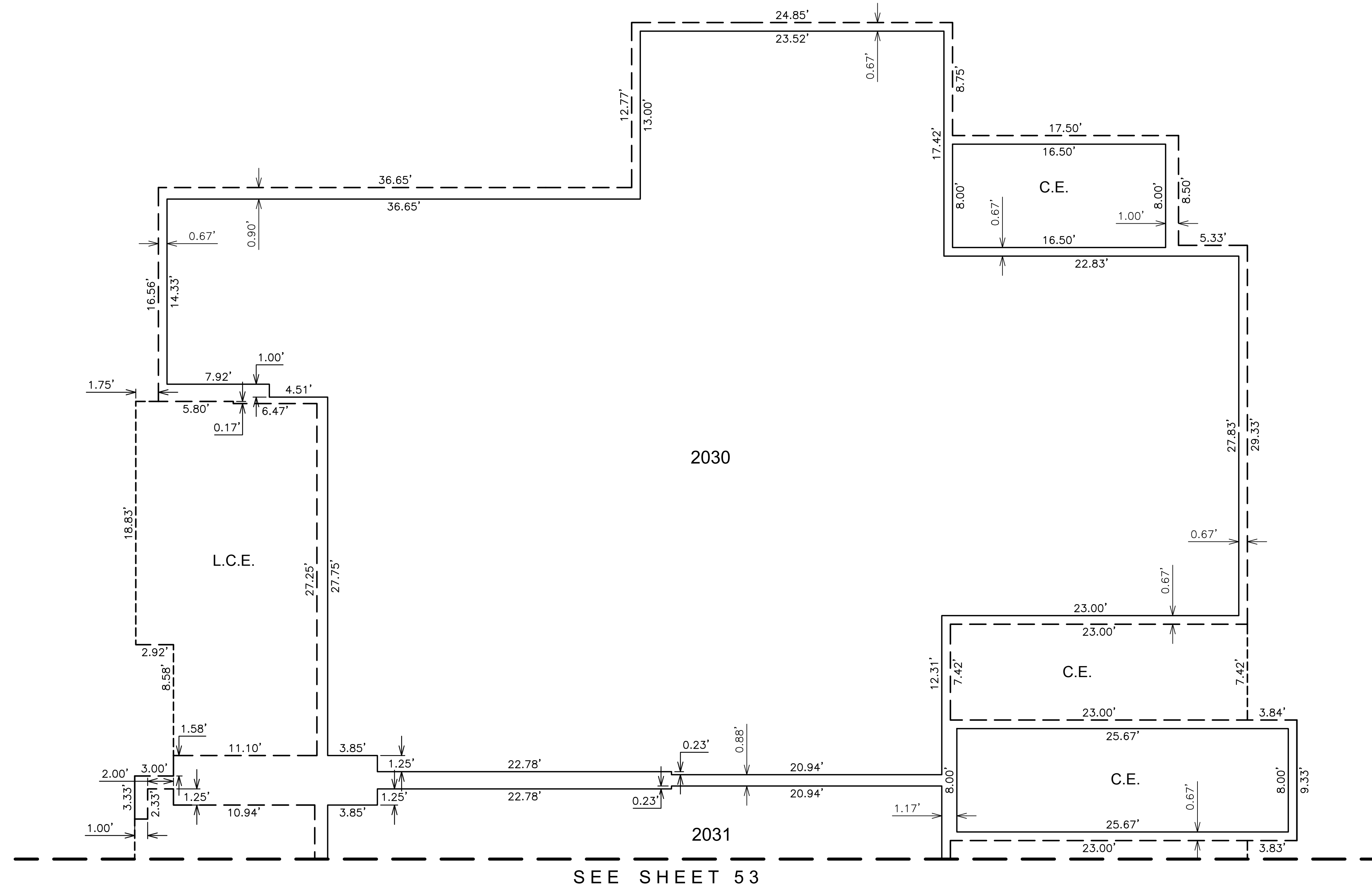
SECOND LEVEL PLAN

SEE SHEET 1 FOR LEGEND AND
SEE SHEET 2 FOR CURVE TABLE

51 SHEET OF 77

CVL Contact: R. WEED
CVL Project #: 01-0268901
CVL File #:

Printed By: Parker Print Date: June 2, 2016 Filename: N:\01\0268901\CADD\Parcel A-1\FLAT.dwg



SECOND LEVEL PLAN
SEE SHEET 1 FOR LEGEND AND
SEE SHEET 2 FOR CURVE TABLE

COUNTY RECORDER

CVL CONSULTANTS
4550 North 12th Street
Phoenix, Arizona 85014
602-264-6831
www.cvlci.com

NO.	REVISION	DATE

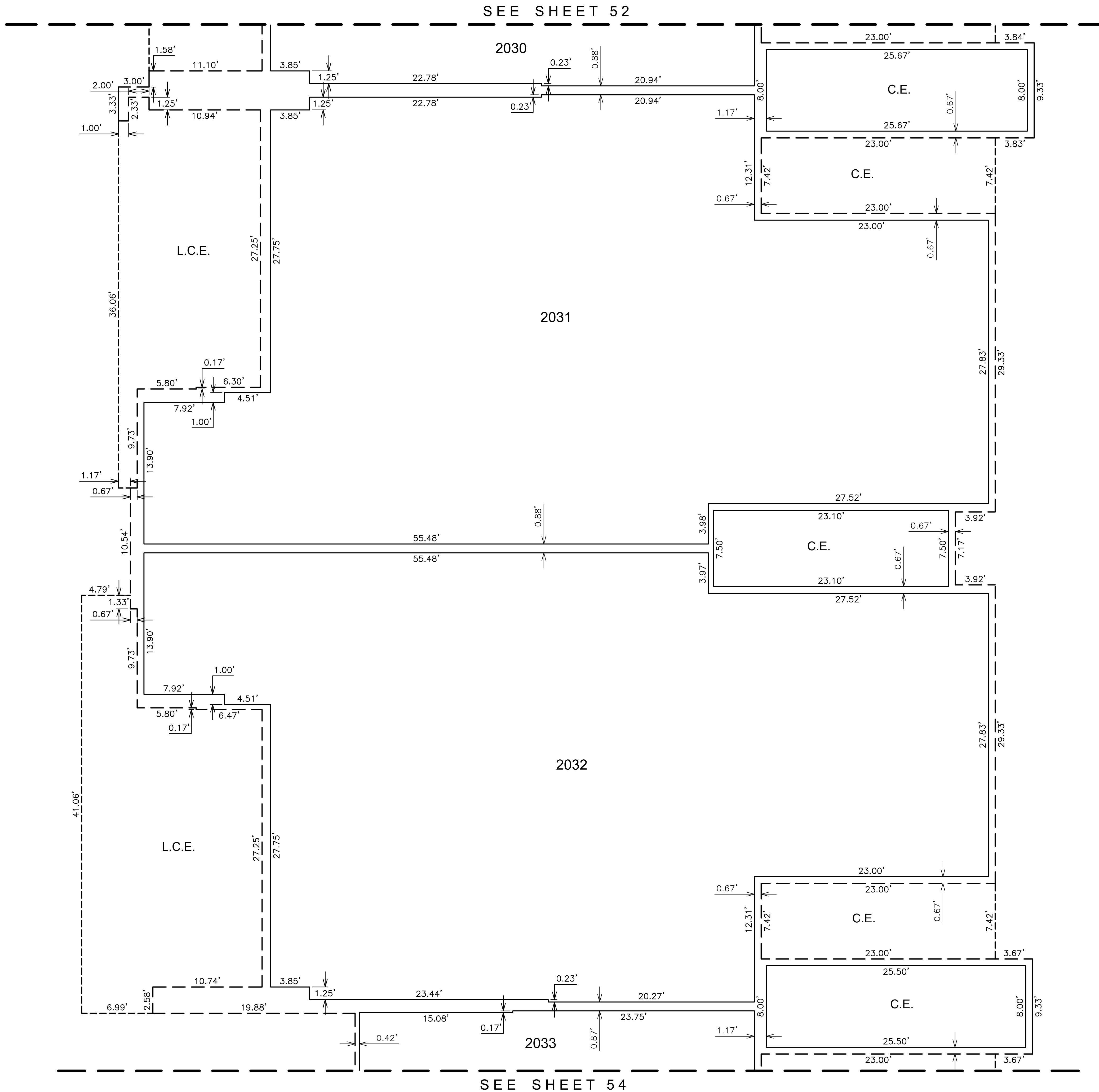
Coe & Van Loo Consultants, Inc.

CONDOMINIUM PLAT
7000 EAST LINCOLN RESORT
BRANDED VILLAS - PARCEL A-1
PARADISE VALLEY, ARIZONA

[Signature]
22782
LARRY E. SULLIVAN
Professional Engineer
Arizona U.S.A.
Expires 6-30-2016

52 SHEET OF 77
CVL Contact: R. WEED
CVL Project #: 01-0268901
CVL File #:

Printed By: Parker Print Date: June 2, 2016 File name: N:\01\0268901\CADD\Parcel A-1\DS.A1\FPLAT.dwg



SEE SHEET 52

SEE SHEET 54

COUNTY RECORDER

CVL CONSULTANTS
 4550 North 12th Street
 Phoenix, Arizona 85014
 602-264-6831
 www.cvlci.com

NO.	REVISION	DATE

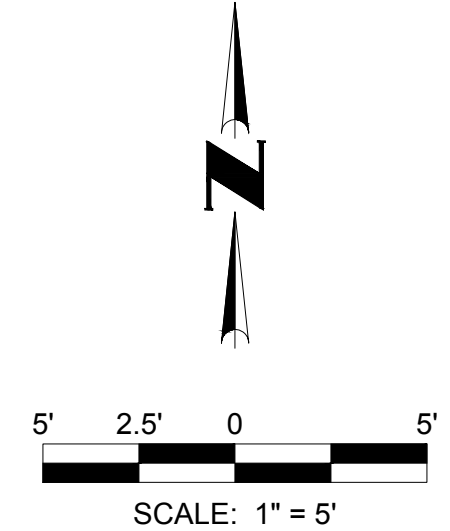
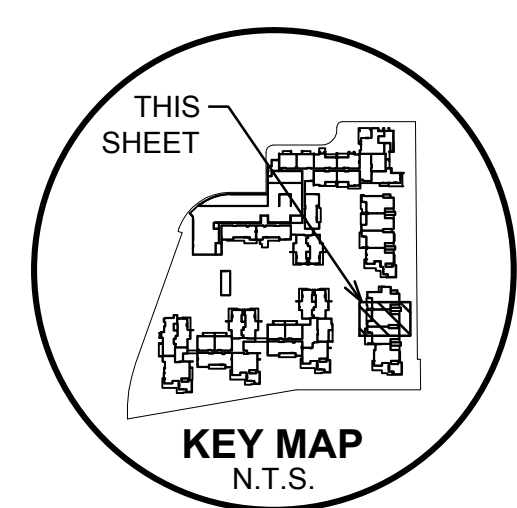
Coe & Van Loo Consultants, Inc.

CONDOMINIUM PLAT

7000 EAST LINCOLN RESORT
 BRANDED VILLAS - PARCEL A-1
 PARADISE VALLEY, ARIZONA

53 SHEET OF 77

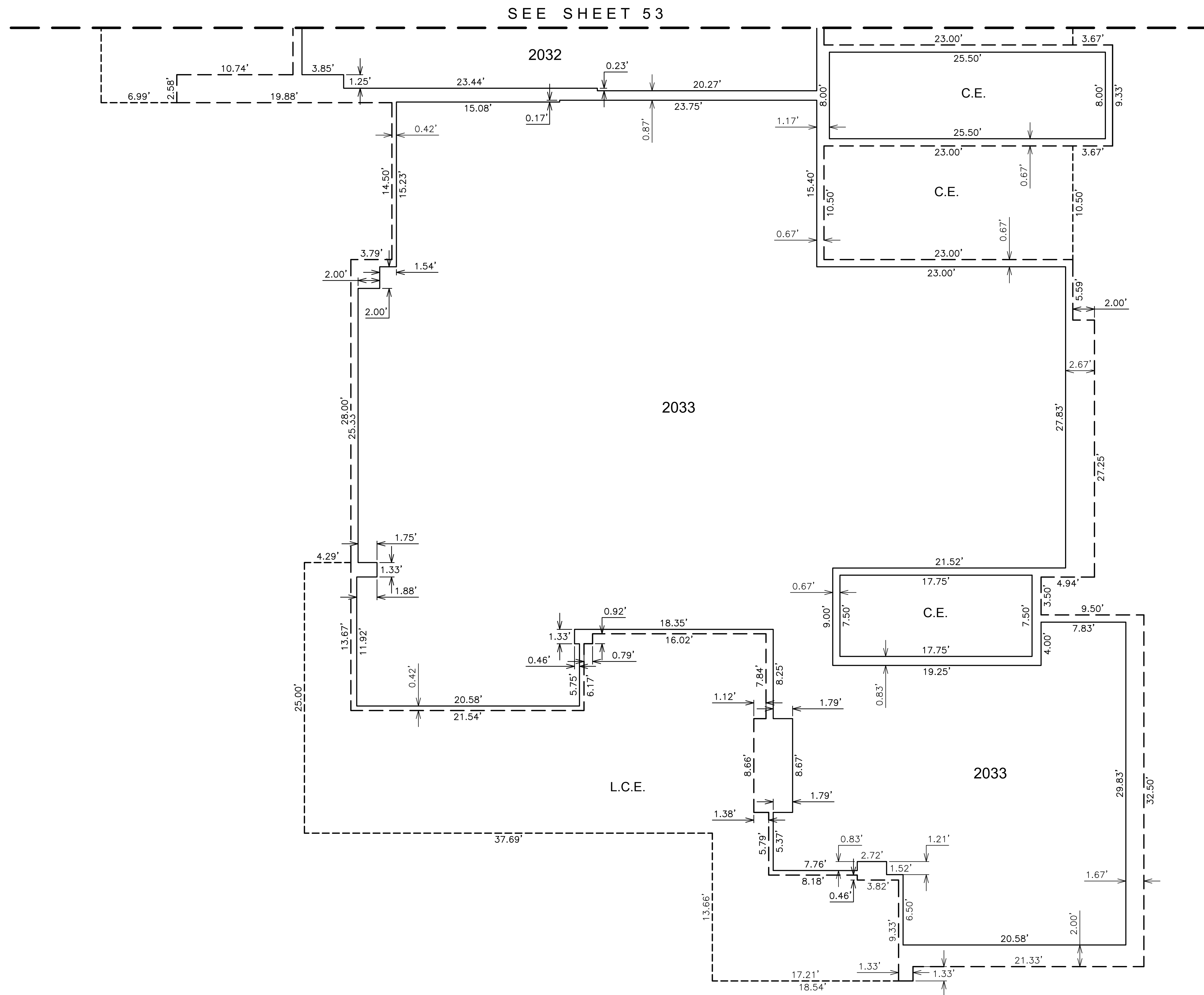
CVL Contact: R. WEED
 CVL Project #: 01-0268901
 CVL File #:



SECOND LEVEL PLAN

SEE SHEET 1 FOR LEGEND AND
 SEE SHEET 2 FOR CURVE TABLE

Printed By: Parker Print Date: June 2, 2016 Filename: N:\01\026890\1\CADD\Parcel A-1\FLAT.dwg



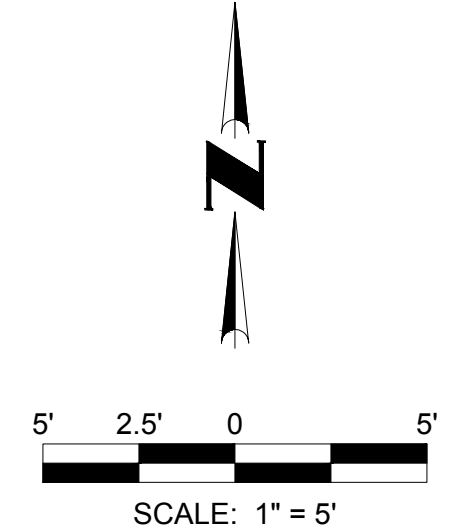
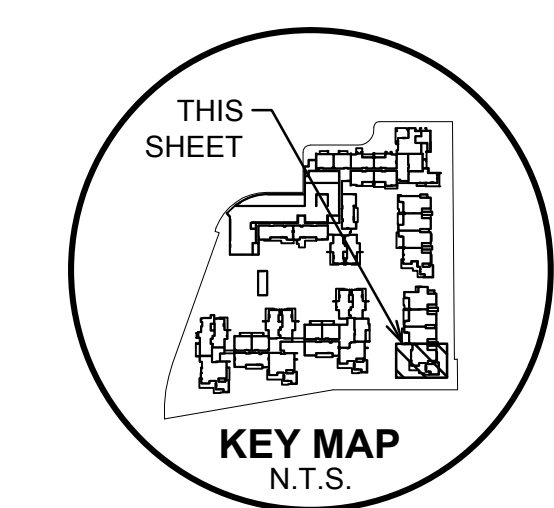
COUNTY RECORDER

CVL
CONSULTANTS
4560 North 12th Street
Phoenix, Arizona 85014
602-264-6831
www.cvlci.com

NO.	REVISION	DATE

CONDOMINIUM PLAT
7000 EAST LINCOLN RESORT
BRANDED VILLAS - PARCEL A-1
PARADISE VALLEY, ARIZONA


54 SHEET OF 77



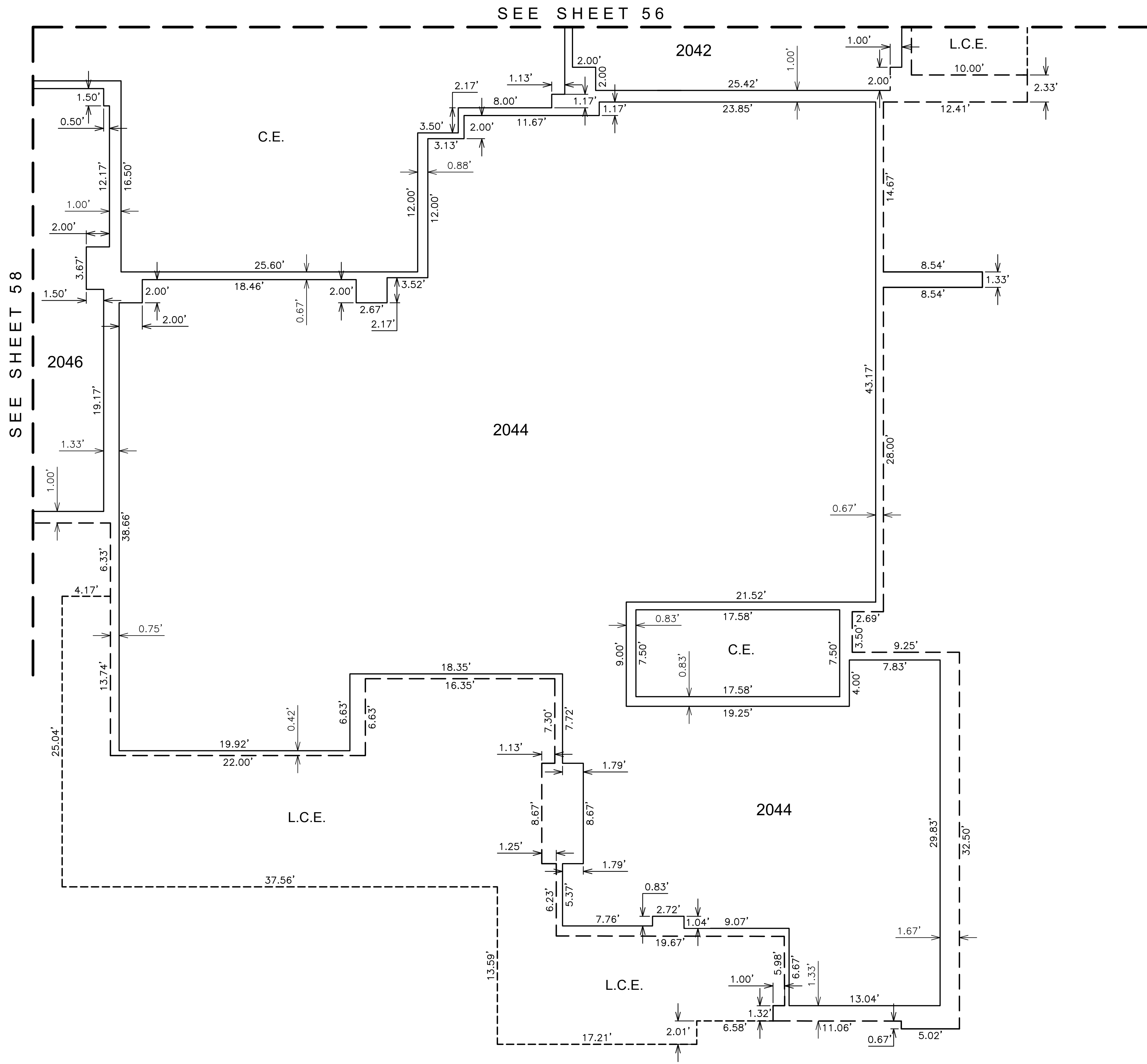
SECOND LEVEL PLAN

SEE SHEET 1 FOR LEGEND AND
SEE SHEET 2 FOR CURVE TABLE

CVL Contact: R. WEED
CVL Project #: 01-0268901
CVL File #:



Printed By: Parker Print Date: June 2, 2016 Filename: N:\01\0268901\CADD\Parcel A-1\DS.A1.FPLAT.dwg



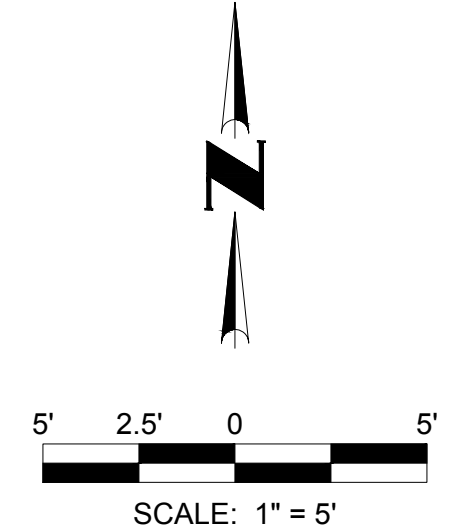
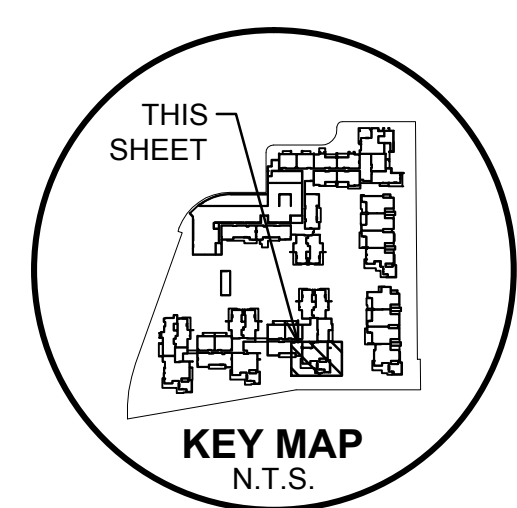
COUNTY RECORDER

CVL
CONSULTANTS
4550 North 12th Street
Phoenix, Arizona 85014
602-264-6831
www.cvlci.com

NO.	REVISION	DATE

CONDOMINIUM PLAT
7000 EAST LINCOLN RESORT
BRANDED VILLAS - PARCEL A-1
PARADISE VALLEY, ARIZONA

[Signature]
LARRY E. SULLIVAN
22782
ARIZONA U.S.A.
Expires 6-30-2016

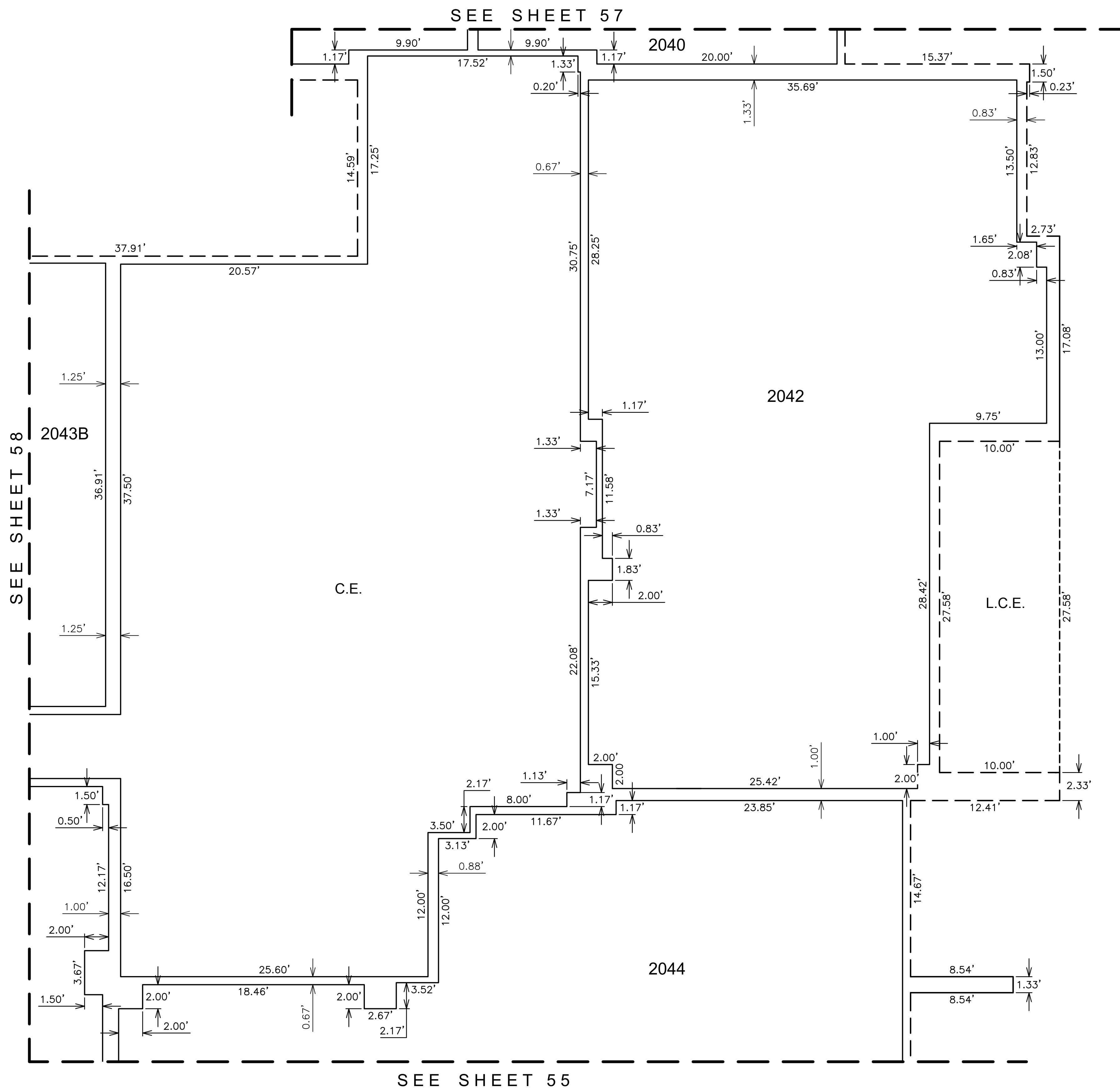


SECOND LEVEL PLAN

SEE SHEET 1 FOR LEGEND AND
SEE SHEET 2 FOR CURVE TABLE

55 SHEET
OF **77**
CVL Contact: R. WEED
CVL Project #: 01-0268901
CVL File #:

Printed By: Parker Print Date: June 2, 2016 File name: N:\01\0268901\CADD\Parcel A-1\DS.A1.FPLAT.dwg



COUNTY RECORDER

CVL
CONSULTANTS

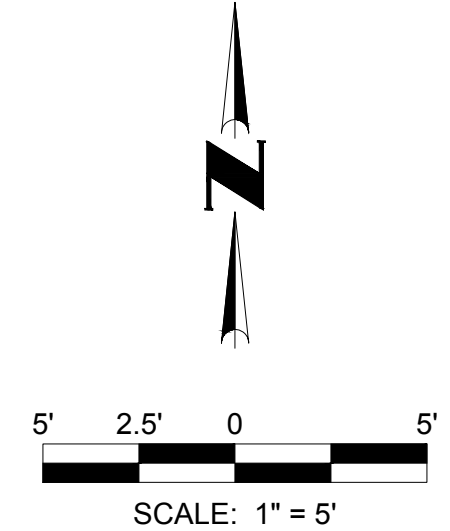
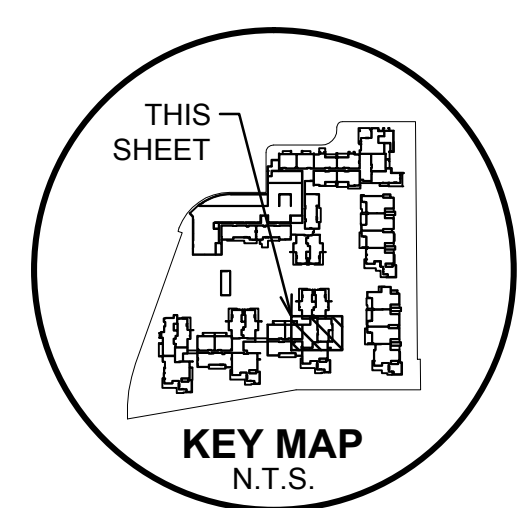
4550 North 12th Street
Phoenix, Arizona 85014
602-264-6831
www.cvlci.com

NO.	REVISION	DATE

Coe & Van Loo Consultants, Inc.

CONDOMINIUM PLAT

7000 EAST LINCOLN RESORT
BRANDED VILLAS - PARCEL A-1
PARADISE VALLEY, ARIZONA



[Signature]

22782
LARRY E.
SULLIVAN
ARIZONA U.S.A.
Expires 6-30-2016

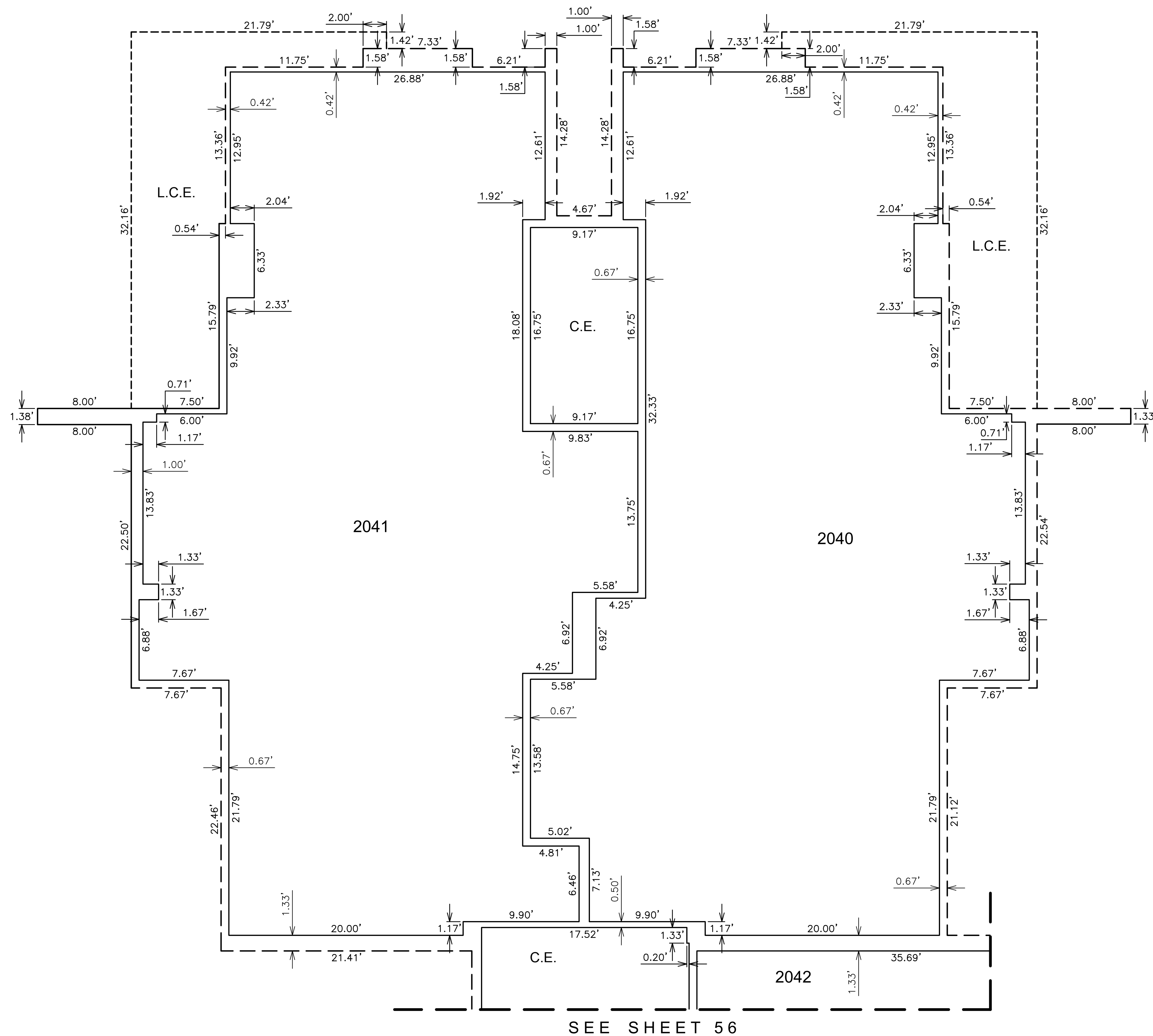
56 SHEET OF **77**

SECOND LEVEL PLAN

SEE SHEET 1 FOR LEGEND AND SEE SHEET 2 FOR CURVE TABLE

CVL Contact: R. WEED
CVL Project #: 01-0268901
CVL File #:

Printed By: Parker Print Date: June 2, 2016 Filename: N:\01\0268901\CADD\Parcel A-1\DS.A1\FPLAT.dwg



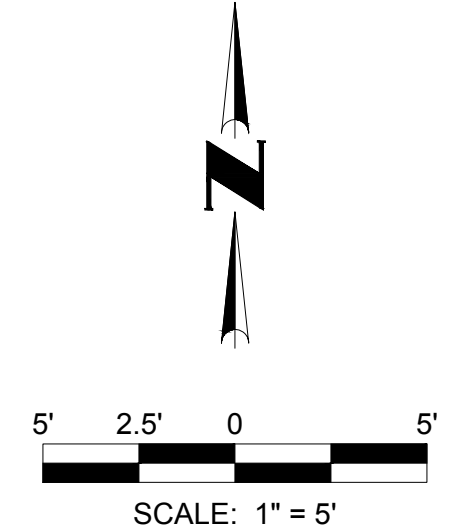
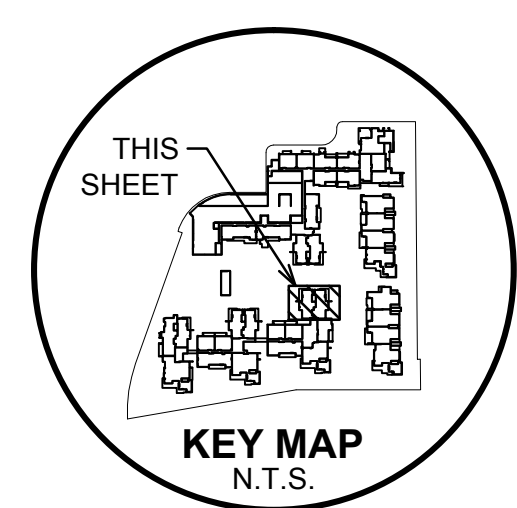
COUNTY RECORDER

CVL
CONSULTANTS
4550 North 12th Street
Phoenix, Arizona 85014
602-264-6831
www.cvlci.com

NO.	REVISION	DATE

CONDOMINIUM PLAT
7000 EAST LINCOLN RESORT
BRANDED VILLAS - PARCEL A-1
PARADISE VALLEY, ARIZONA

[Signature]
22782
LARRY E. SULLIVAN
ARIZONA U.S.A.
Expires 6-30-2016



SECOND LEVEL PLAN

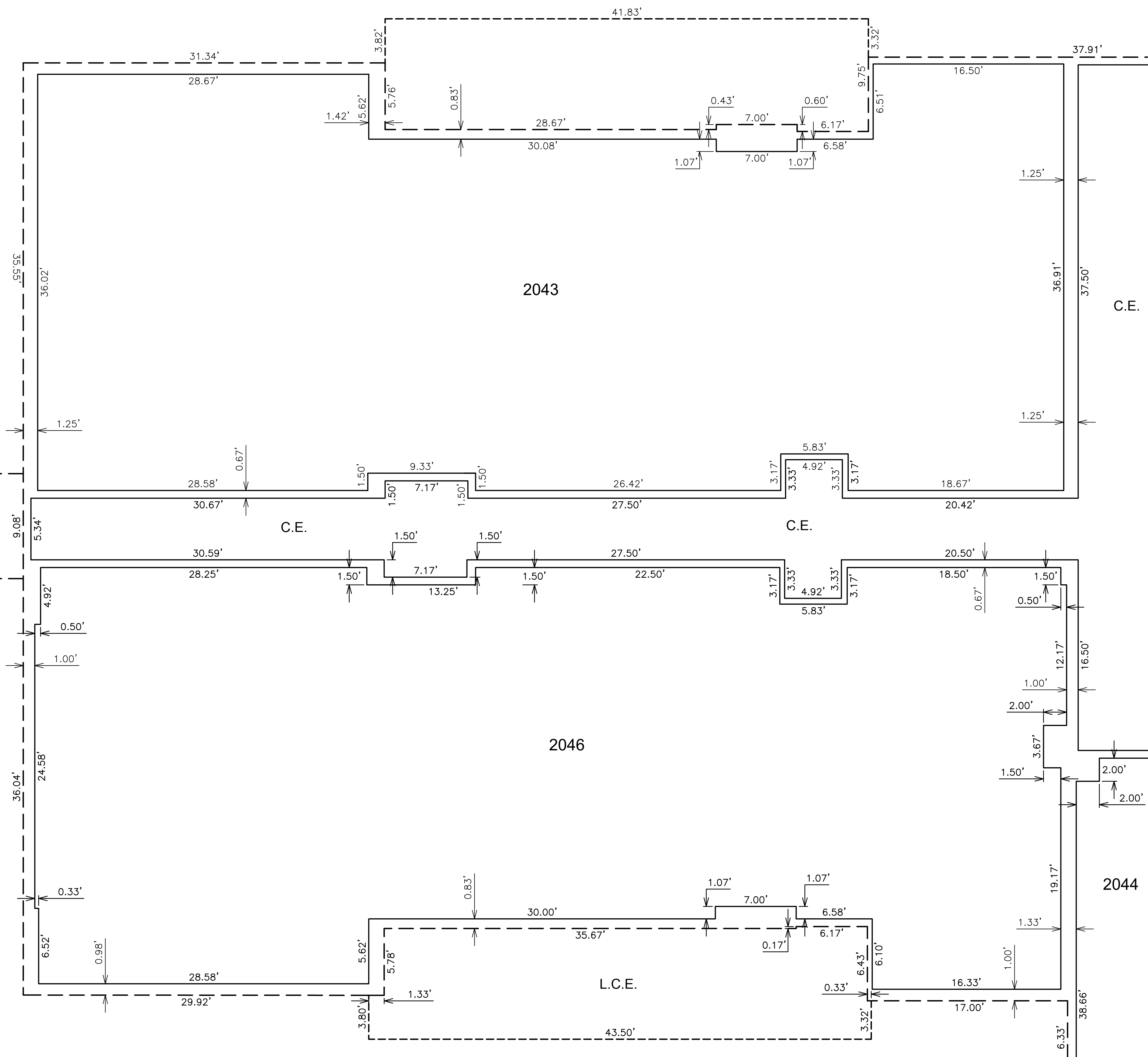
SEE SHEET 1 FOR LEGEND AND
SEE SHEET 2 FOR CURVE TABLE

57 SHEET OF 77
CVL Contact: R. WEED
CVL Project #: 01-0268901
CVL File #:

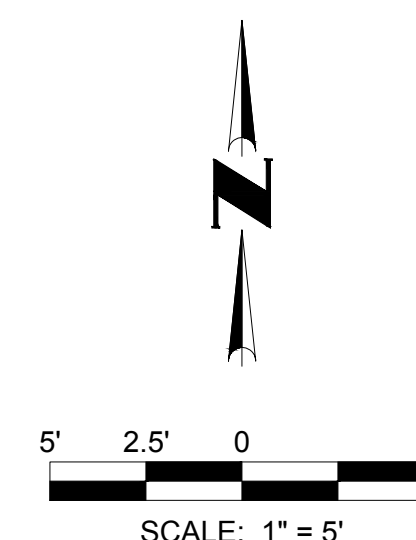
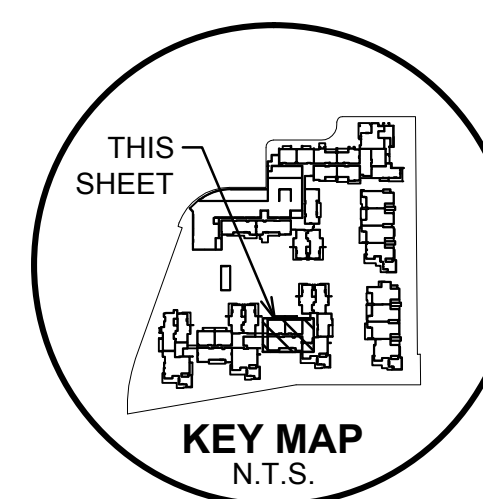
SEE SHEET 59

1.35'

C.E.



SEE SHEET 56



SECOND LEVEL PLAN

SEE SHEET 1 FOR LEGEND AND
SEE SHEET 2 FOR CURVE TABLE

COUNTY RECORDER

NO.	REVISION	DATE

CONDOMINIUM PLAT

7000 EAST LINCOLN RESORT
BRANDED VILLAS - PARCEL A-1
PARADISE VALLEY, ARIZONA

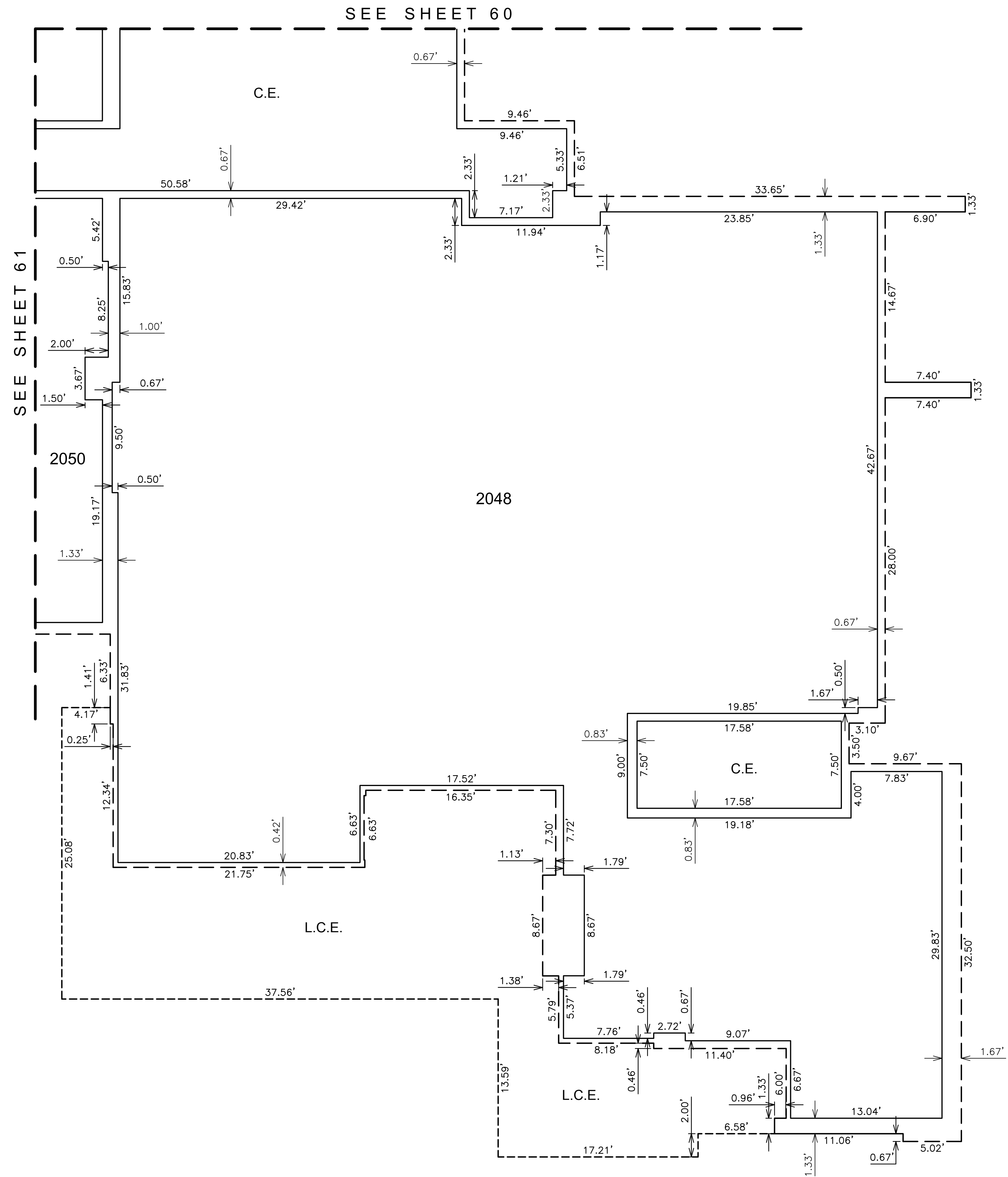
58 SHEET OF 77

CVL Contact: R. WEED
CVL Project #: 01-0268901
CVL File #:

CVL CONSULTANTS

4550 North 12th Street
Phoenix, Arizona 85014
602-264-6831
www.cvlci.com

Professional Engineer Seal for Larry E. Sullivan, State of Arizona, License No. 22782, Expires 6-30-2016.



COUNTY RECORDER

NO.	REVISION	DATE

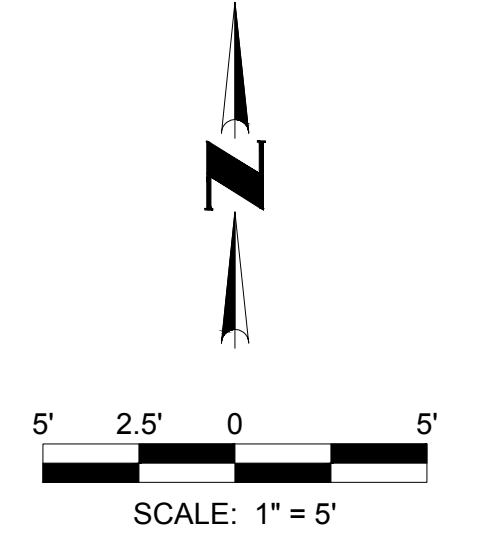
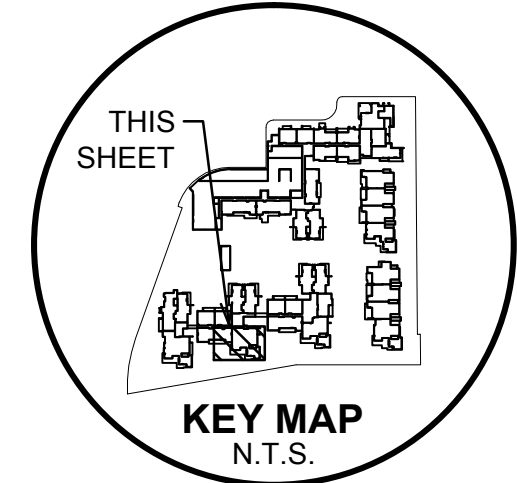
Coe & Van Loo Consultants, Inc.

CONDOMINIUM PLAT

7000 EAST LINCOLN RESORT
BRANDED VILLAS - PARCEL A-1
PARADISE VALLEY, ARIZONA

59 SHEET OF 77

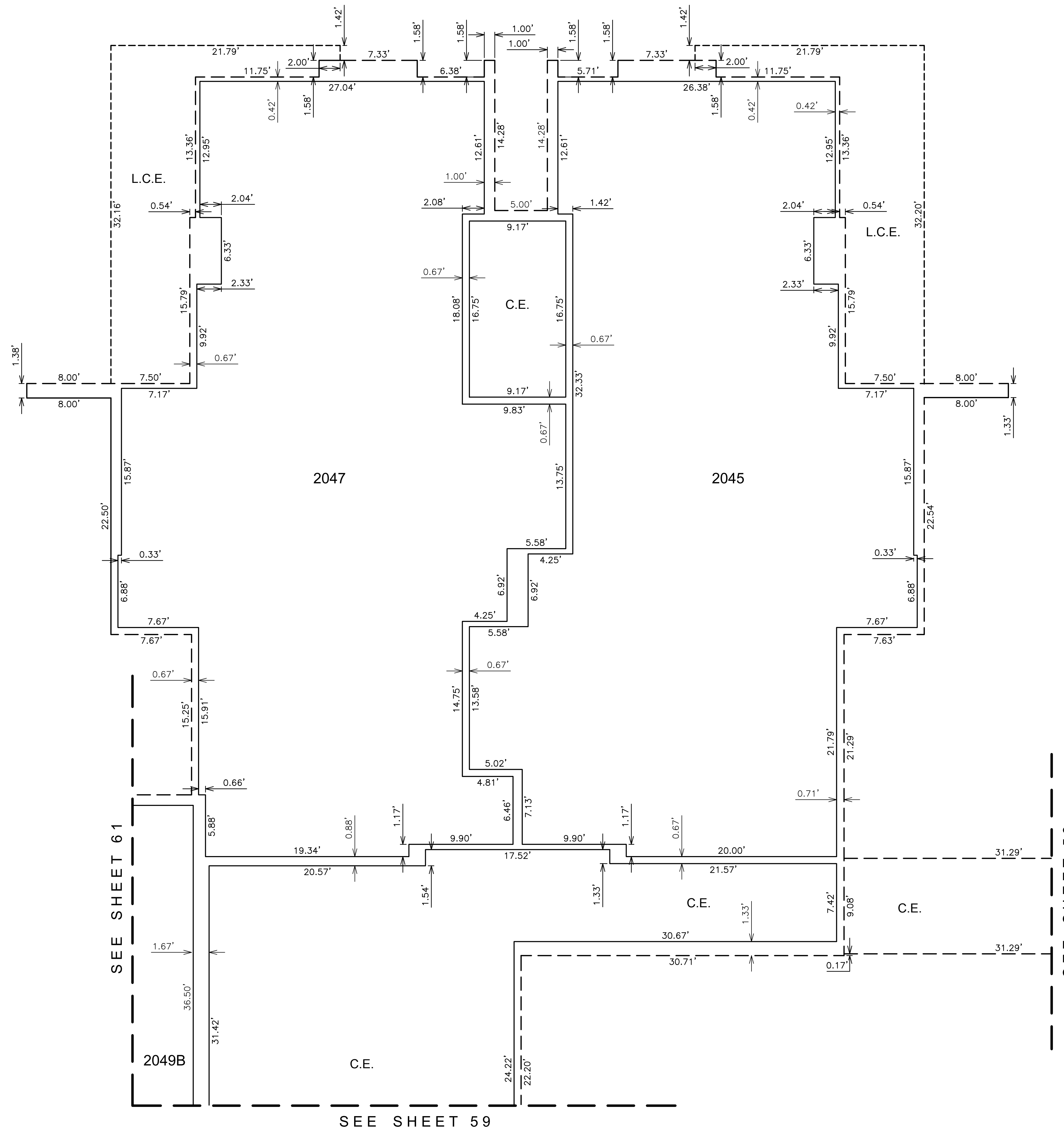
CVL Contact: R. WEED
CVL Project #: 01-0268901
CVL File #:



SECOND LEVEL PLAN

SEE SHEET 1 FOR LEGEND AND
SEE SHEET 2 FOR CURVE TABLE

Printed By: Parker Print Date: June 2, 2016 File name: N:\01\026890\1\CADD\Parcel A-1\FLAT.dwg



SEE SHEET 61

SEE SHEET 58

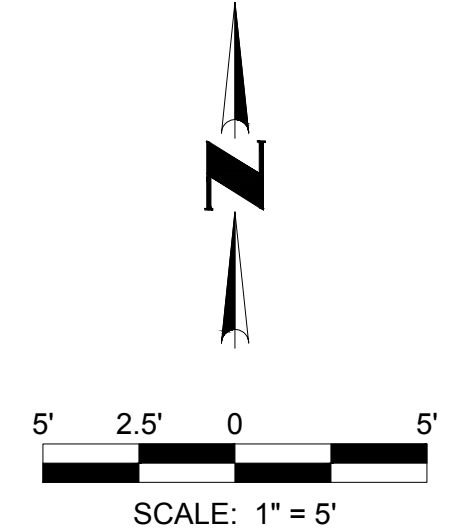
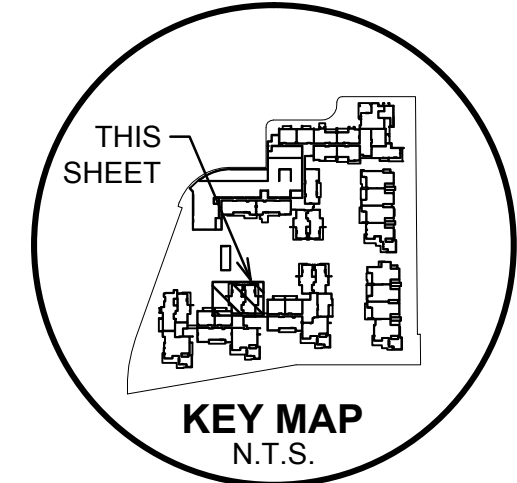
SEE SHEET 59

COUNTY RECORDER

CVL
CONSULTANTS
4550 North 12th Street
Phoenix, Arizona 85014
602-264-6831
www.cvlci.com

DATE
REVISION
NO.
Coe & Van Loo Consultants, Inc.

CONDOMINIUM PLAT
7000 EAST LINCOLN RESORT
BRANDED VILLAS - PARCEL A-1
PARADISE VALLEY, ARIZONA



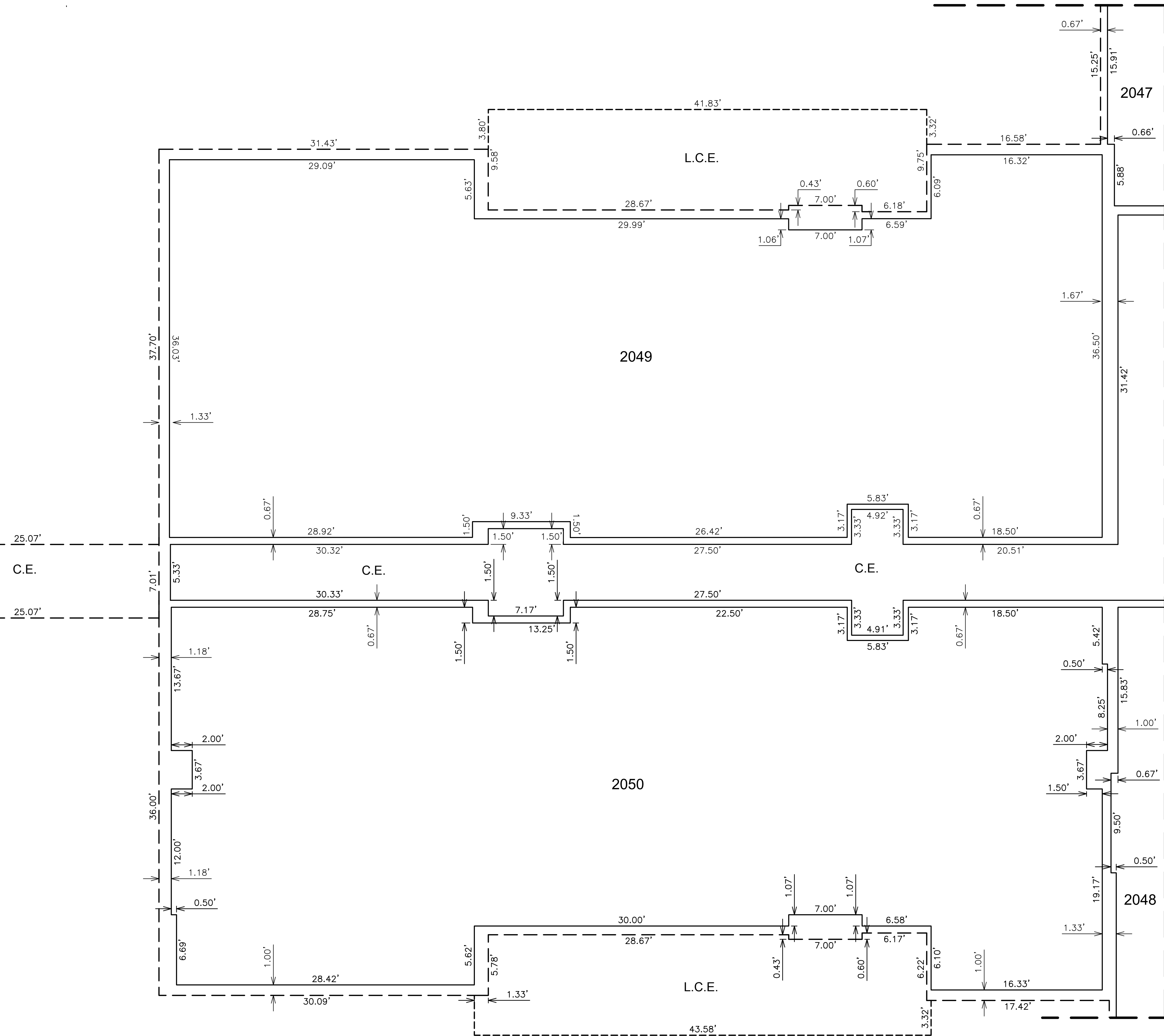
Larry E. Sullivan
22782
LARRY E.
SULLIVAN
Arizona U.S.A.
Expires 6-30-2016

SECOND LEVEL PLAN

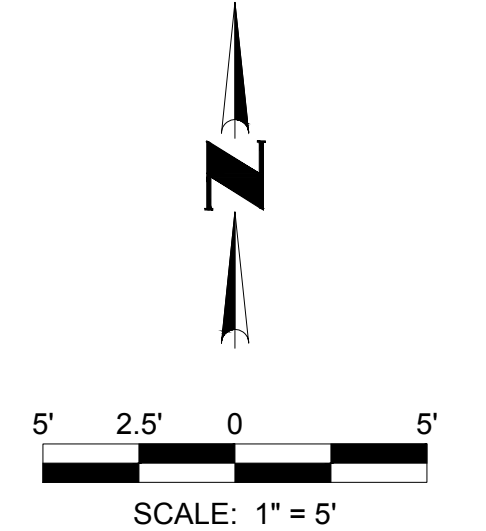
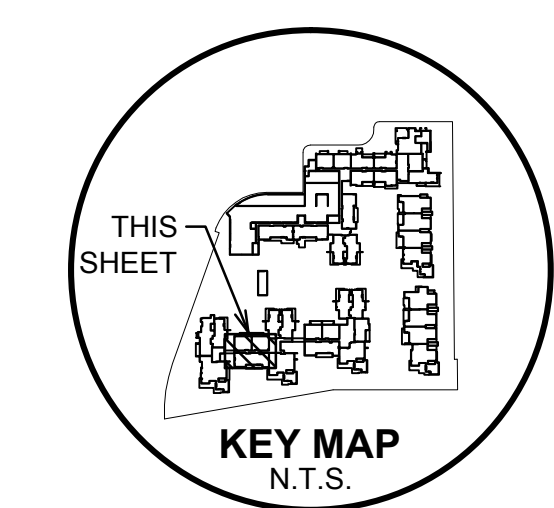
SEE SHEET 1 FOR LEGEND AND
SEE SHEET 2 FOR CURVE TABLE

60 SHEET OF 77
CVL Contact: R. WEED
CVL Project #: 01-0268901
CVL File #:

SEE SHEET 62



SEE SHEET 60



SECOND LEVEL PLAN


SEE SHEET 1 FOR LEGEND AND
SEE SHEET 2 FOR CURVE TABLE

COUNTY RECORDER

NO.	REVISION	DATE

CONDOMINIUM PLAT

7000 EAST LINCOLN RESORT
BRANDED VILLAS - PARCEL A-1
PARADISE VALLEY, ARIZONA

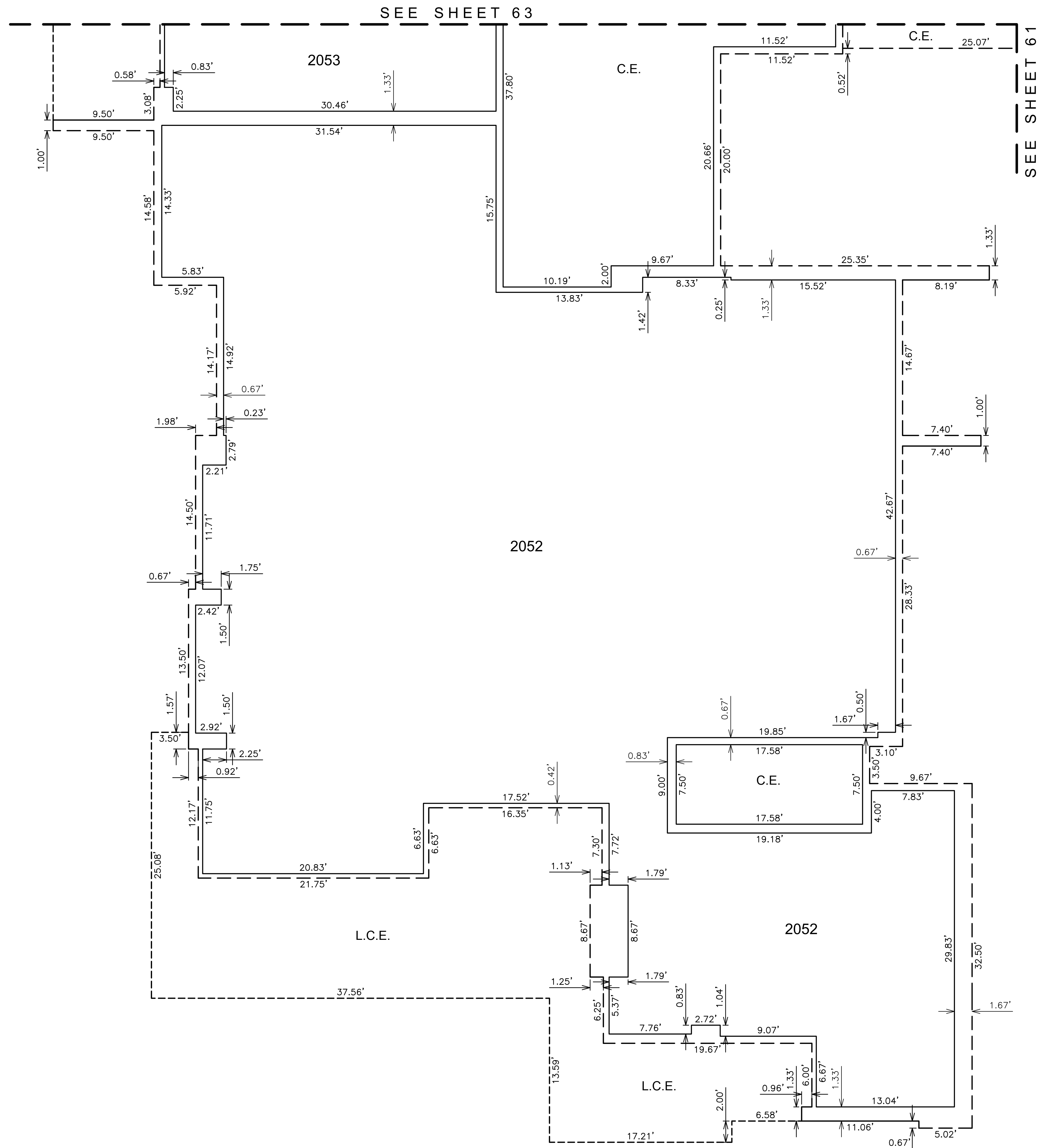


61 SHEET OF 77
CVL Contact: R. WEED
CVL Project #: 01-0268901
CVL File #:

CVL CONSULTANTS
4550 North 12th Street
Phoenix, Arizona 85014
602-264-6831
www.cvlci.com

Coe & Van Loo Consultants, Inc.

Printed By: Parker Print Date: June 2, 2016 File Name: N:\01\0268901\CADD\Parcel A-1\DS.A1\FPLAT.dwg



COUNTY RECORDER

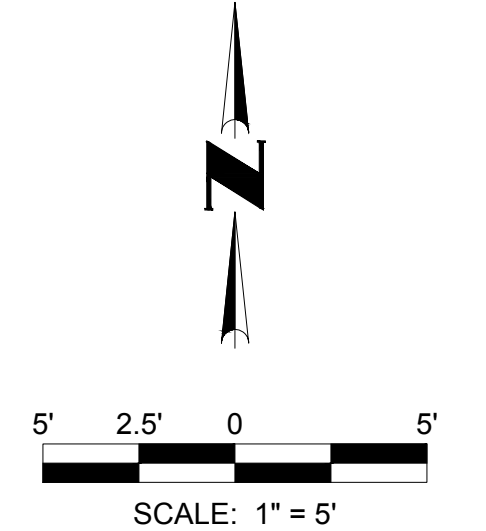
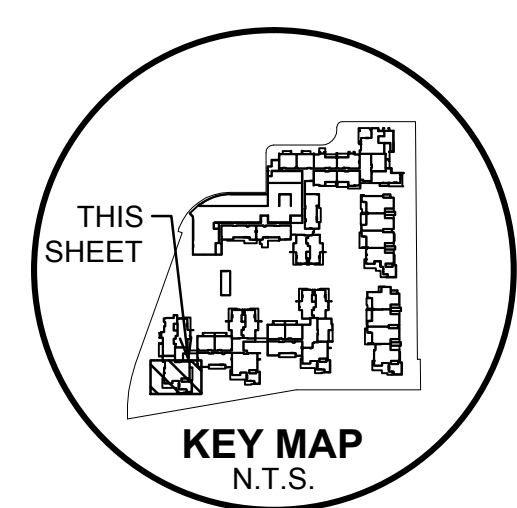
CVL CONSULTANTS
 4550 North 12th Street
 Phoenix, Arizona 85014
 602-264-6831
 www.cvlci.com

NO.	REVISION	DATE

Coe & Van Loo Consultants, Inc.

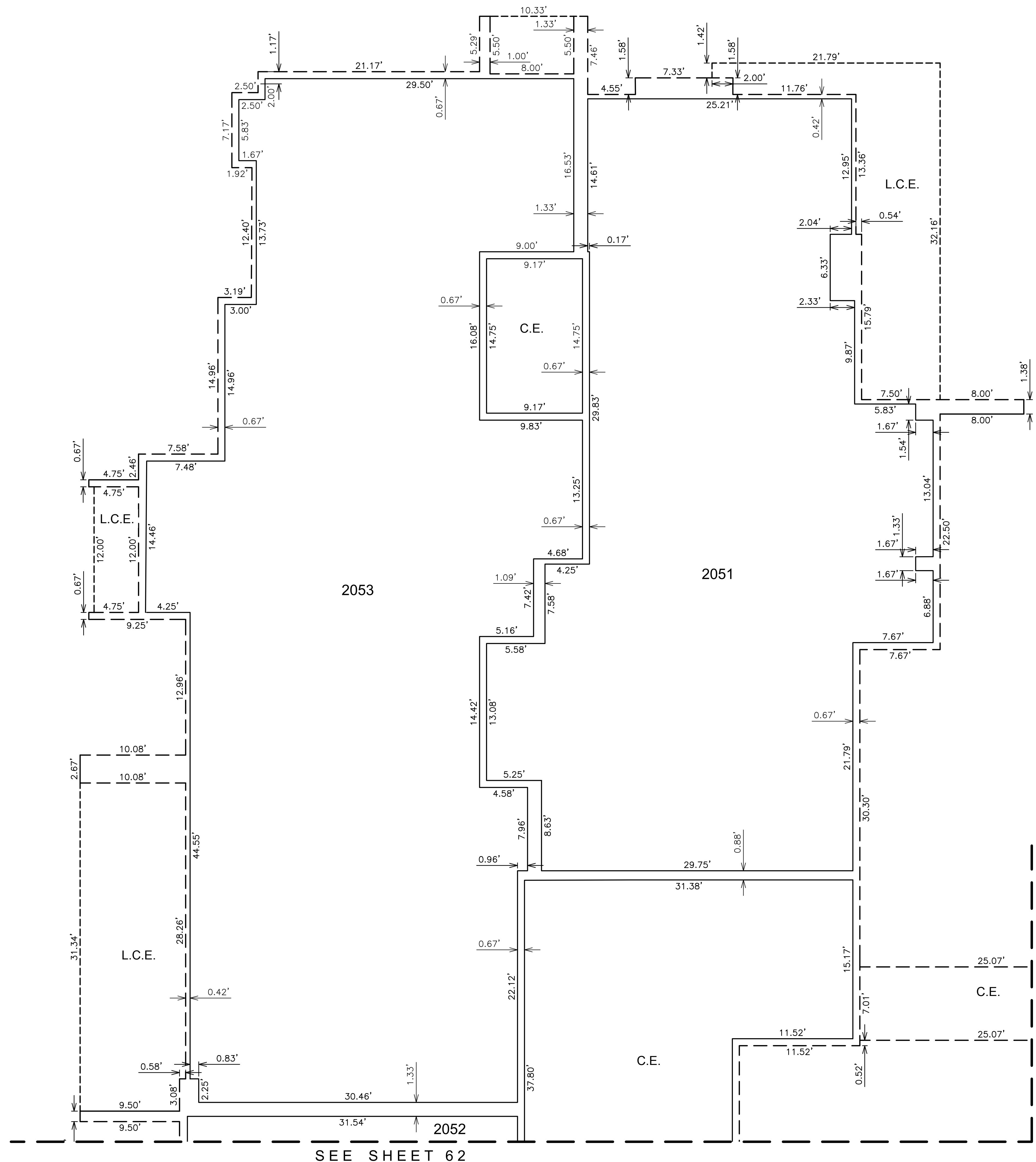
CONDOMINIUM PLAT
 7000 EAST LINCOLN RESORT
 BRANDED VILLAS - PARCEL A-1
 PARADISE VALLEY, ARIZONA

62 SHEET OF 77
 CVL Contact: R. WEED
 CVL Project #: 01-0268901
 CVL File #:



SECOND LEVEL PLAN
 SEE SHEET 1 FOR LEGEND AND
 SEE SHEET 2 FOR CURVE TABLE

Printed By: Parker Print Date: June 2, 2016 File name: N:\01\0268901\CADD\Parcel A-1\DS.A1\FPLAT.dwg



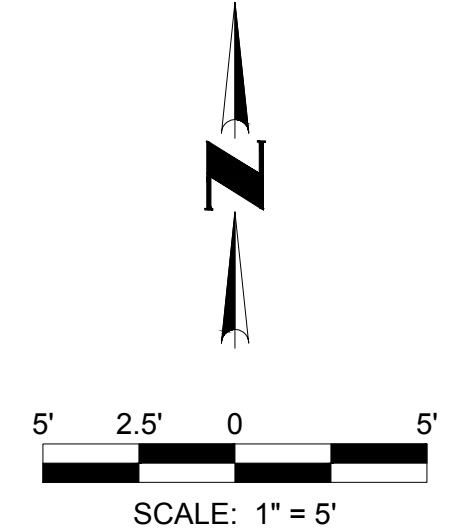
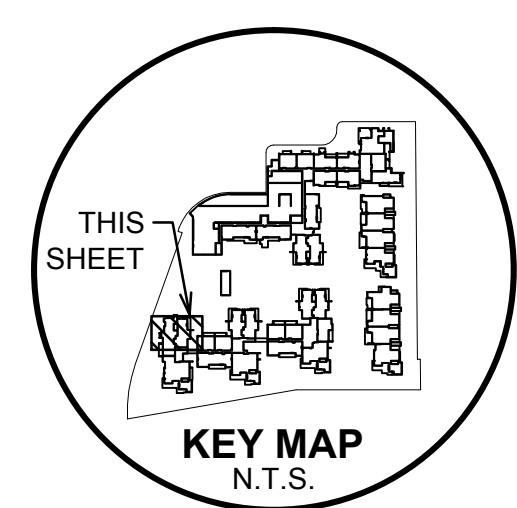
COUNTY RECORDER

CVL
CONSULTANTS
4550 North 12th Street
Phoenix, Arizona 85014
602-264-6831
www.cvlci.com

NO.	REVISION	DATE

CONDOMINIUM PLAT
7000 EAST LINCOLN RESORT
BRANDED VILLAS - PARCEL A-1
PARADISE VALLEY, ARIZONA

Coe & Van Loo Consultants, Inc.



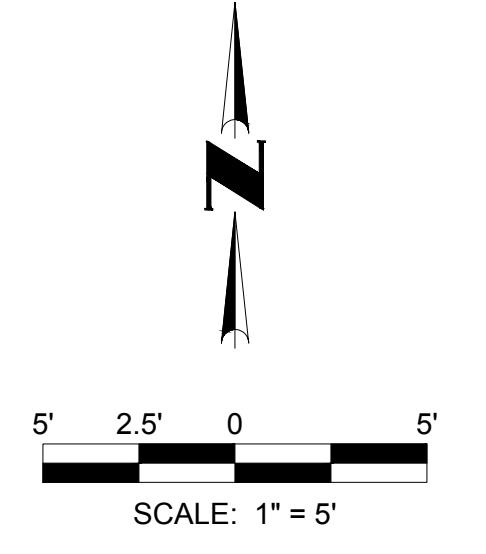
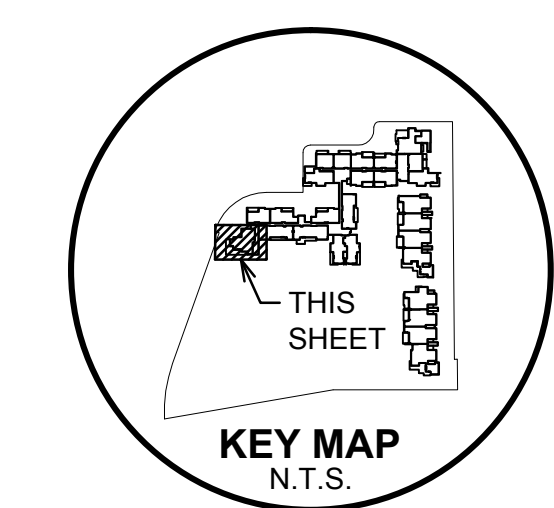
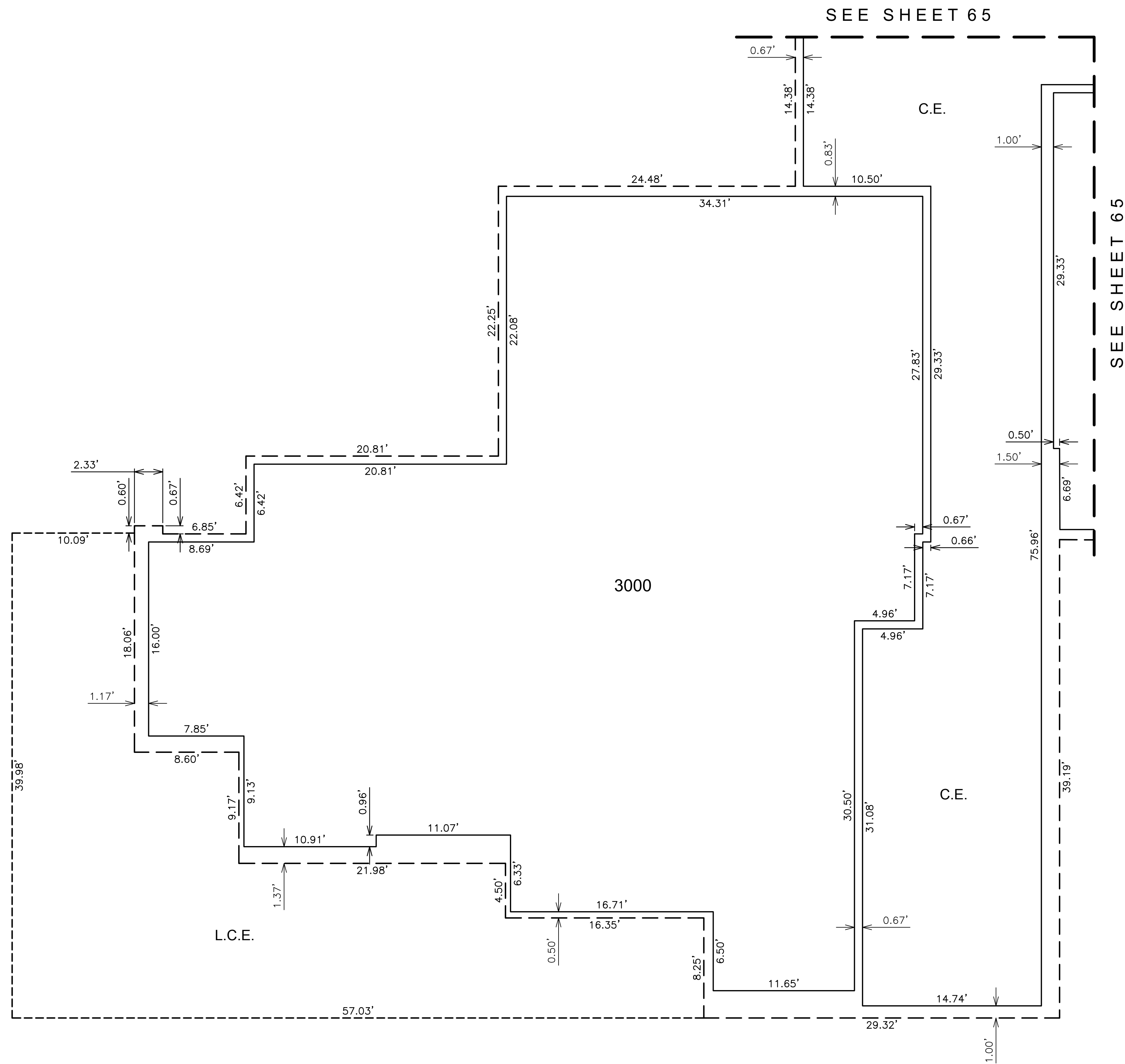
SECOND LEVEL PLAN

SEE SHEET 1 FOR LEGEND AND
SEE SHEET 2 FOR CURVE TABLE

63 SHEET OF 77

CVL Contact: R. WEED
CVL Project #: 01-0268901
CVL File #:

Printed By: Parker Print Date: June 2, 2016 Filename: N:\01\026890\1\CADD\Parcel A-1\DS.A1\FPLAT.dwg




THIRD LEVEL PLAN SEE SHEET 1 FOR LEGEND AND SEE SHEET 2 FOR CURVE TABLE

COUNTY RECORDER

NO.	REVISION	DATE

CONDOMINIUM PLAT
7000 EAST LINCOLN RESORT
BRANDED VILLAS - PARCEL A-1
PARADISE VALLEY, ARIZONA

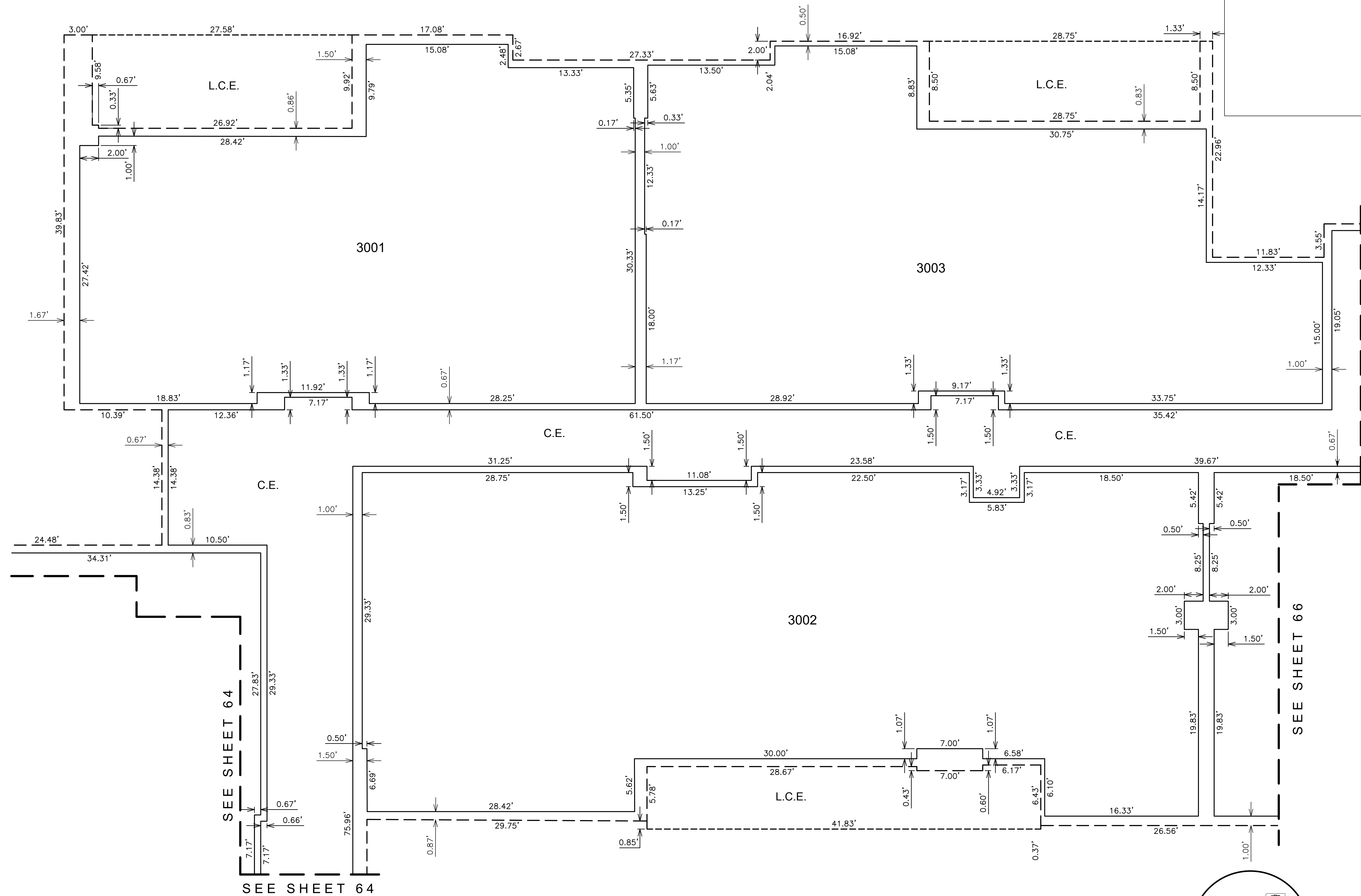


64 SHEET OF 77
CVL Contact: R. WEED
CVL Project #: 01-0268901
CVL File #:

CVL CONSULTANTS
4550 North 12th Street
Phoenix, Arizona 85014
602-264-6831
www.cvlci.com

Coe & Van Loo Consultants, Inc.

Printed By: Parker Print Date: June 2, 2016 Filename: N:\01\0268901\CADD\Parcel A-TDS\A1.FPLAT.plt.dwg



COUNTY RECORDER

CVL
CONSULTANTS
4550 North 12th Street
Phoenix, Arizona 85014
602-264-6831
www.cvlci.com

NO.	REVISION	DATE

Coe & Van Loo Consultants, Inc.

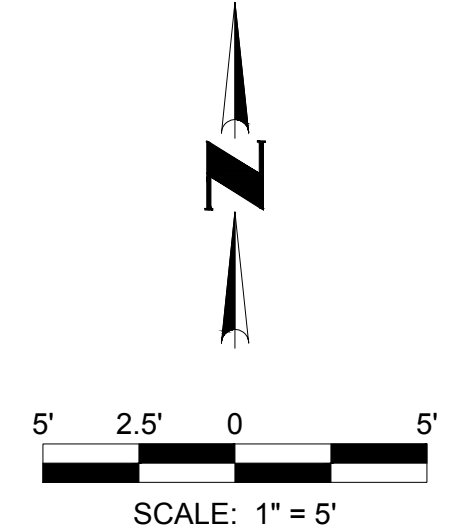
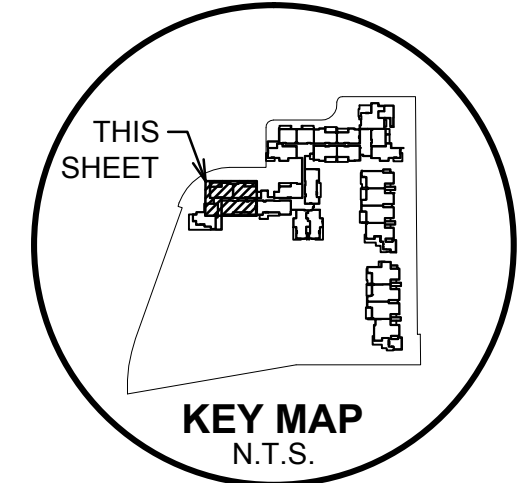
CONDOMINIUM PLAT
7000 EAST LINCOLN RESORT
BRANDED VILLAS - PARCEL A-1
PARADISE VALLEY, ARIZONA

SEE SHEET 64

SEE SHEET 64

SEE SHEET 66

SEE SHEET 66

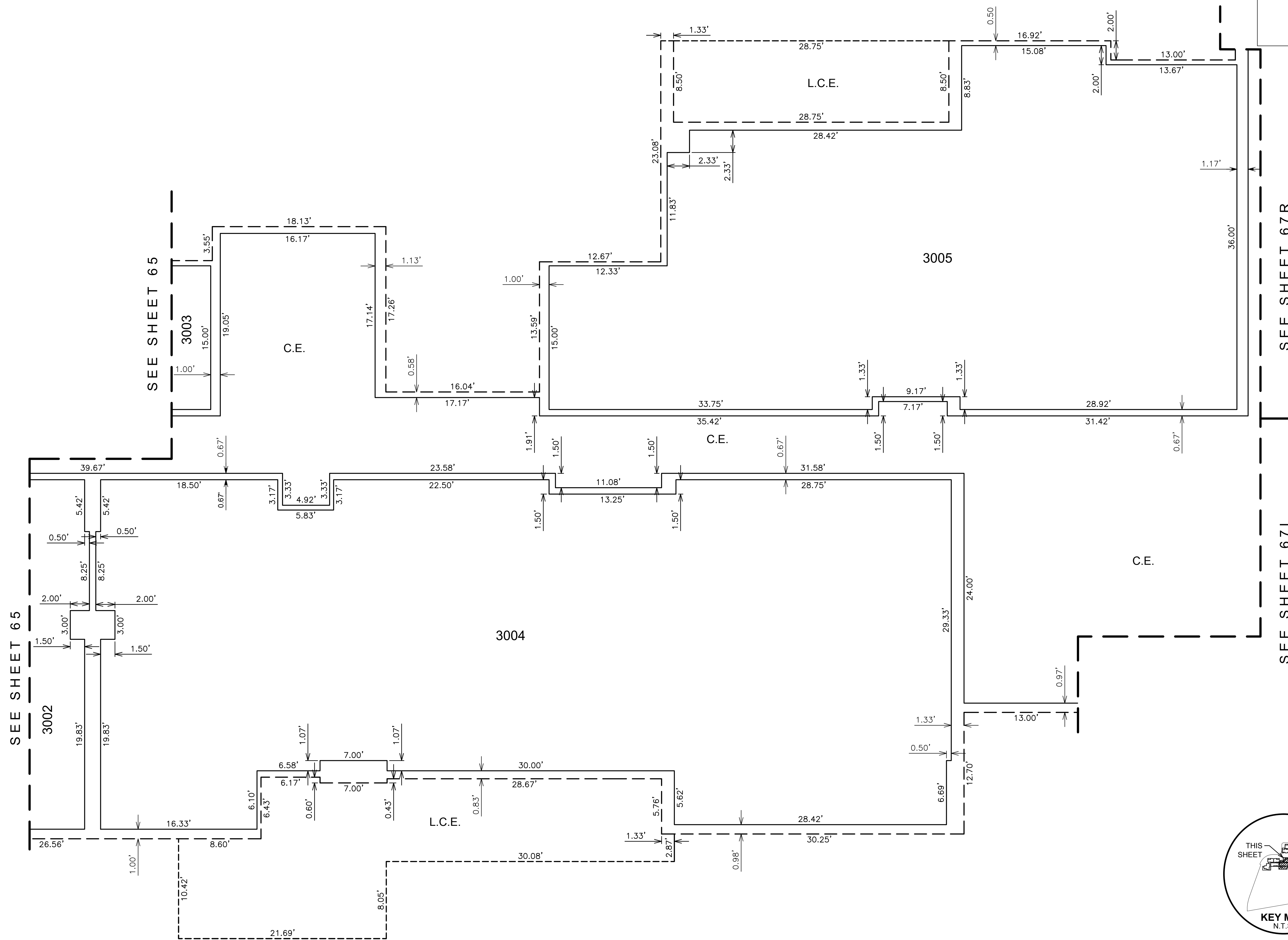


[Signature]
LARRY E. SULLIVAN
22782
ARIZONA U.S.A.
Expires 6-30-2016

THIRD LEVEL PLAN
SEE SHEET 1 FOR LEGEND AND
SEE SHEET 2 FOR CURVE TABLE

65 SHEET OF 77
CVL Contact: R. WEED
CVL Project #: 01-0268901
CVL File #:

Printed By: Parker Print Date: June 2, 2016 File name: N:\01026890\1\CADD\Parcel A-1\DS.A1\FPLAT.64.dwg



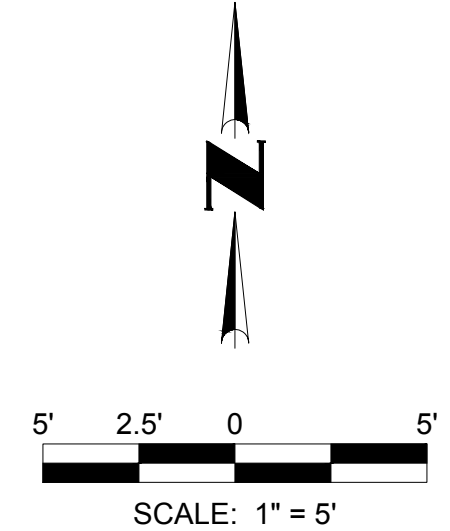
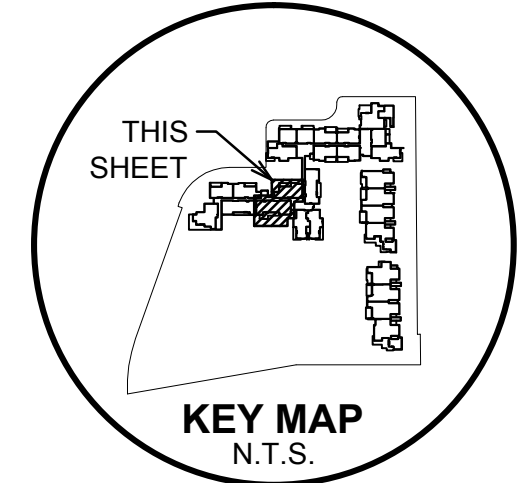
COUNTY RECORDER

CVL
CONSULTANTS
4550 North 12th Street
Phoenix, Arizona 85014
602-264-6831
www.cvlci.com

NO.	REVISION	DATE


CONDOMINIUM PLAT
7000 EAST LINCOLN RESORT
BRANDED VILLAS - PARCEL A-1
PARADISE VALLEY, ARIZONA

Coe & Van Loo Consultants, Inc.



THIRD LEVEL PLAN SEE SHEET 1 FOR LEGEND AND SEE SHEET 2 FOR CURVE TABLE

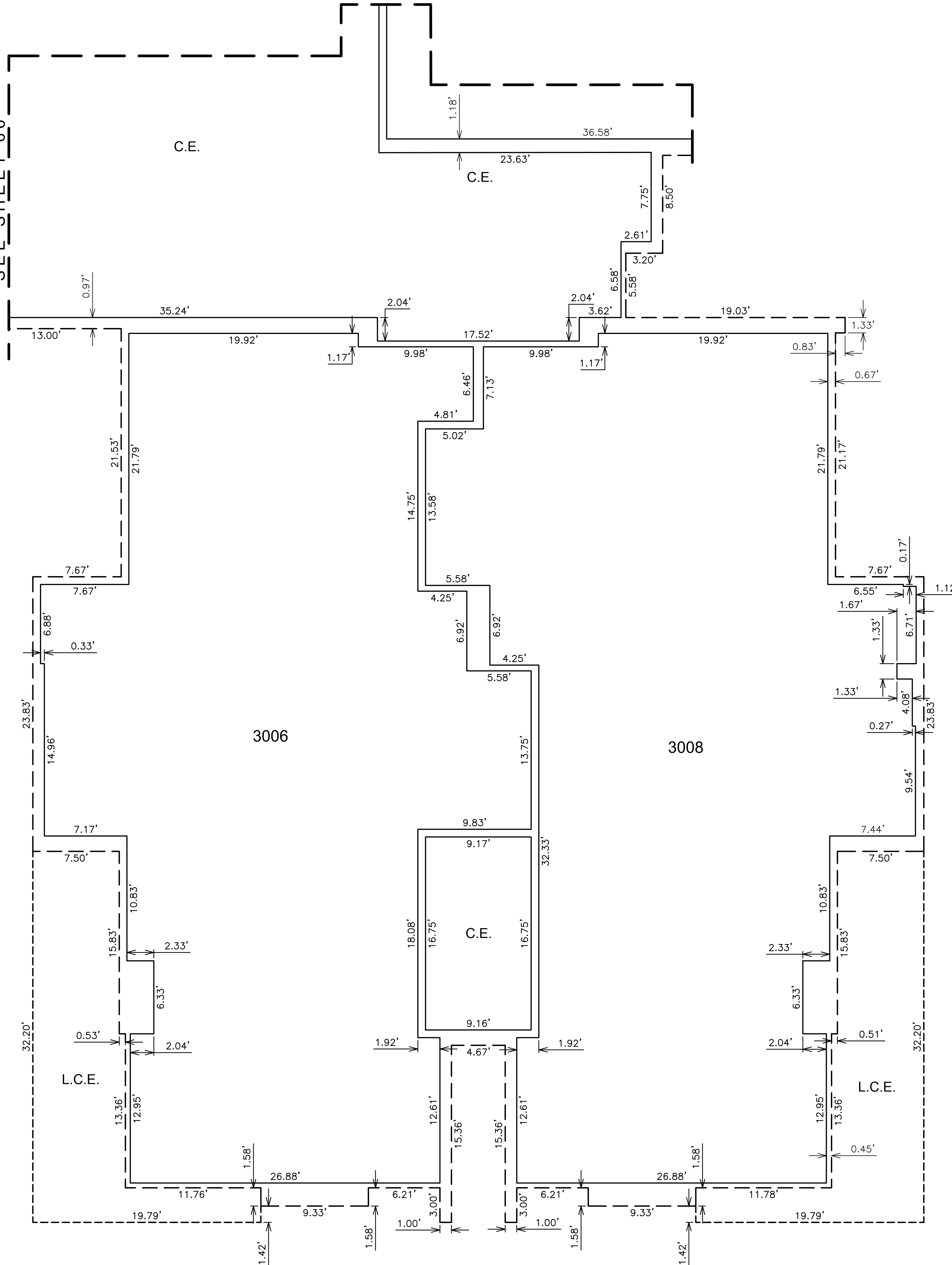
66 SHEET OF 77
CVL Contact: R. WEED
CVL Project #: 01-0268901
CVL File #:



Printed By: Parker Print Date: June 2, 2016 File name: N:\01\0268901\CADD\Parcel A-1\DS.A1\FPLAT.64.dwg

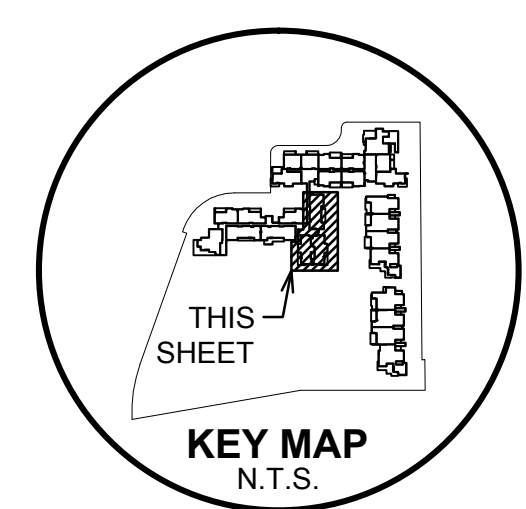
SEE THIS SHEET - BOTTOM RIGHT

SEE SHEET 66



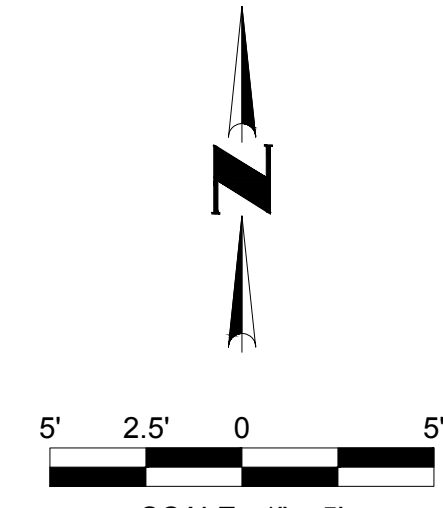
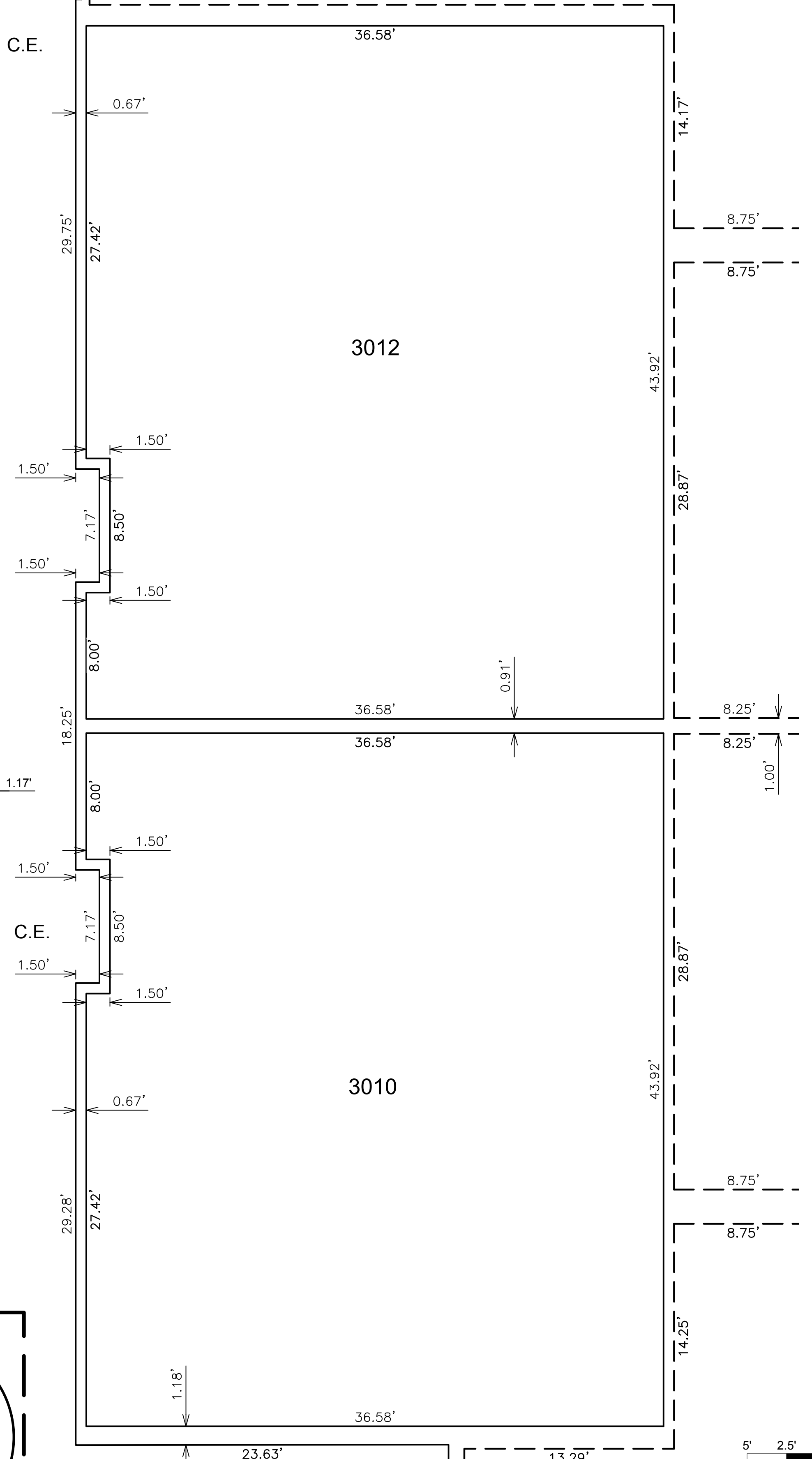
SEE SHEET 68

SEE SHEET 66




SEE THIS SHEET TOP LEFT

COUNTY RECORDER



NO.	REVISION	DATE

CONDOMINIUM PLAT
 7000 EAST LINCOLN RESORT
 BRANDED VILLAS - PARCEL A-1
 PARADISE VALLEY, ARIZONA

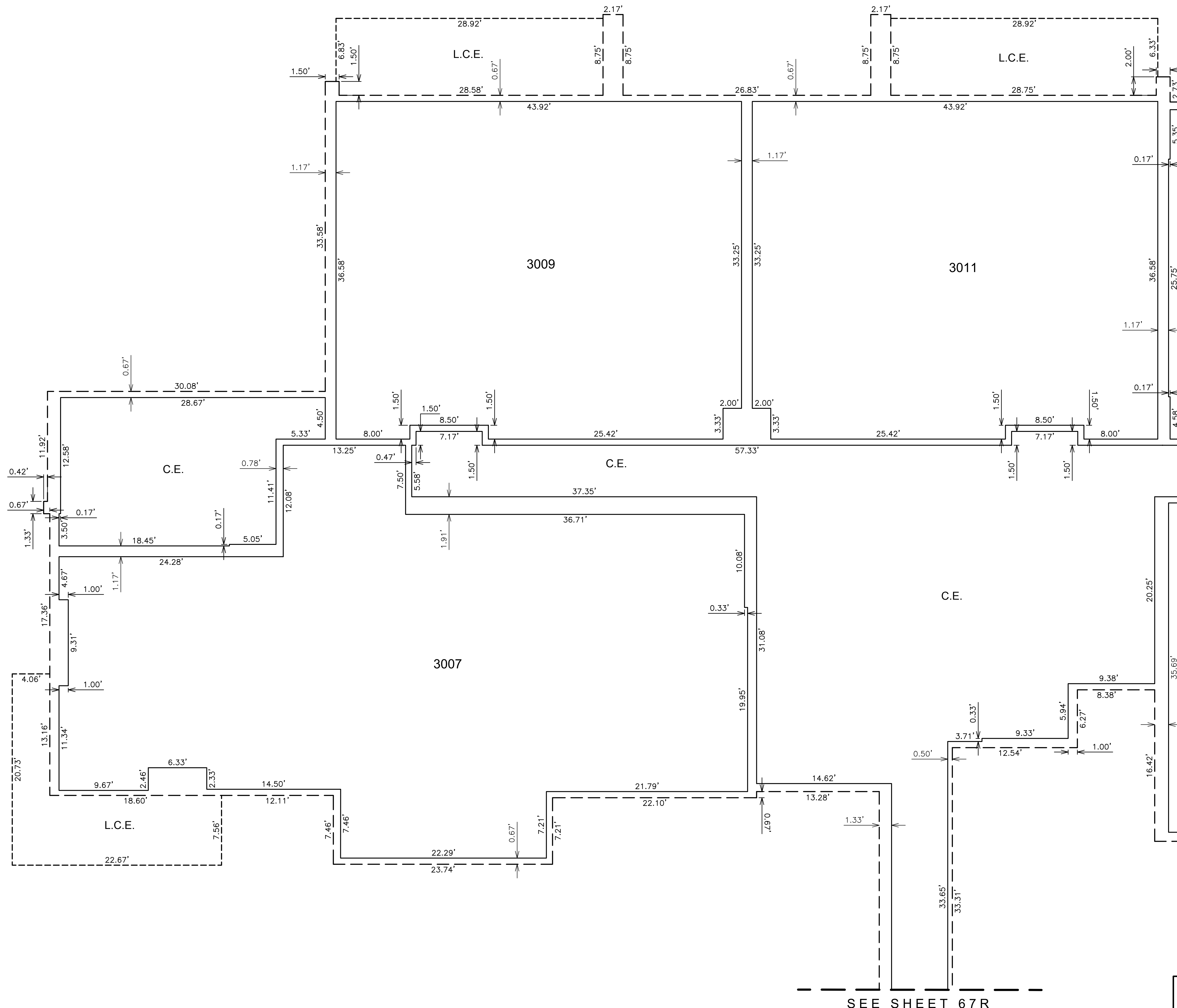


67 SHEET OF 77
 CVL Contact: R. WEED
 CVL Project #: 01-0268901
 CVL File #:

CVL CONSULTANTS
 4550 North 12th Street
 Phoenix, Arizona 85014
 602-264-6831
 www.cvlci.com

Coe & Van Loo Consultants, Inc.

Printed By: Parker Print Date: June 2, 2016 Filename: N:\01\026890\1\CADD\Parcel A-1\DS.A1\FPLAT.dwg

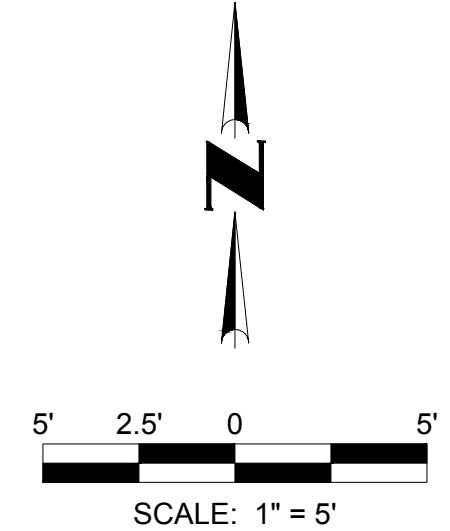
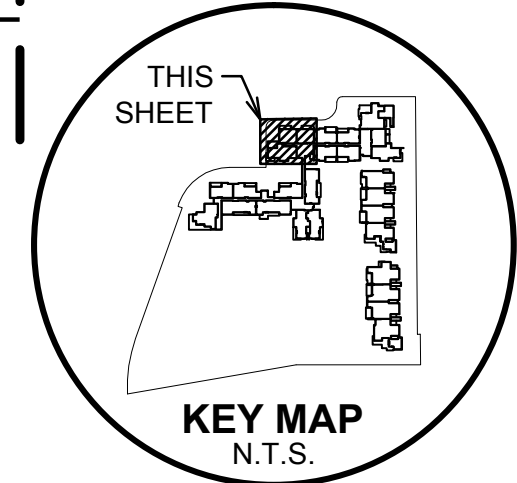


SEE SHEET 69

SEE SHEET 67R

THIRD LEVEL PLAN


SEE SHEET 1 FOR LEGEND AND SEE SHEET 2 FOR CURVE TABLE



NO.	REVISION	DATE

CONDOMINIUM PLAT

7000 EAST LINCOLN RESORT
BRANDED VILLAS - PARCEL A-1
PARADISE VALLEY, ARIZONA



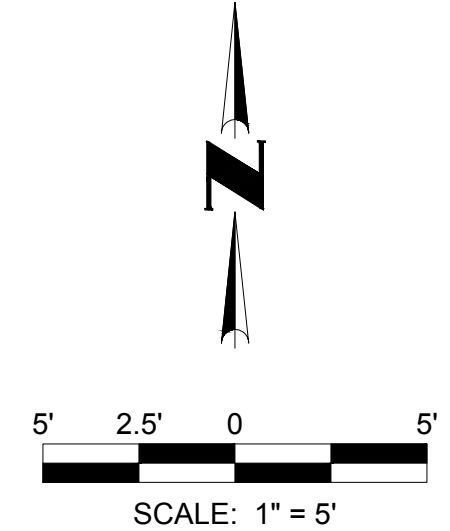
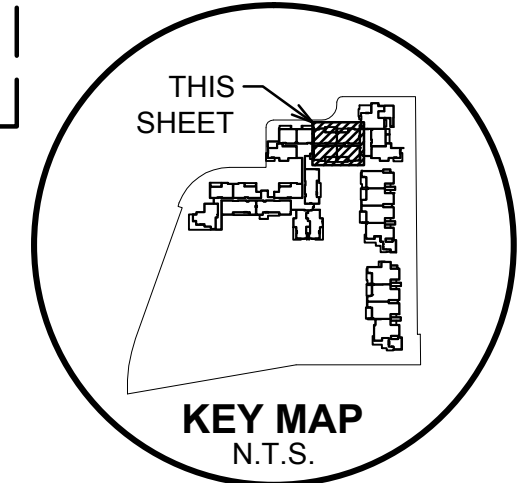
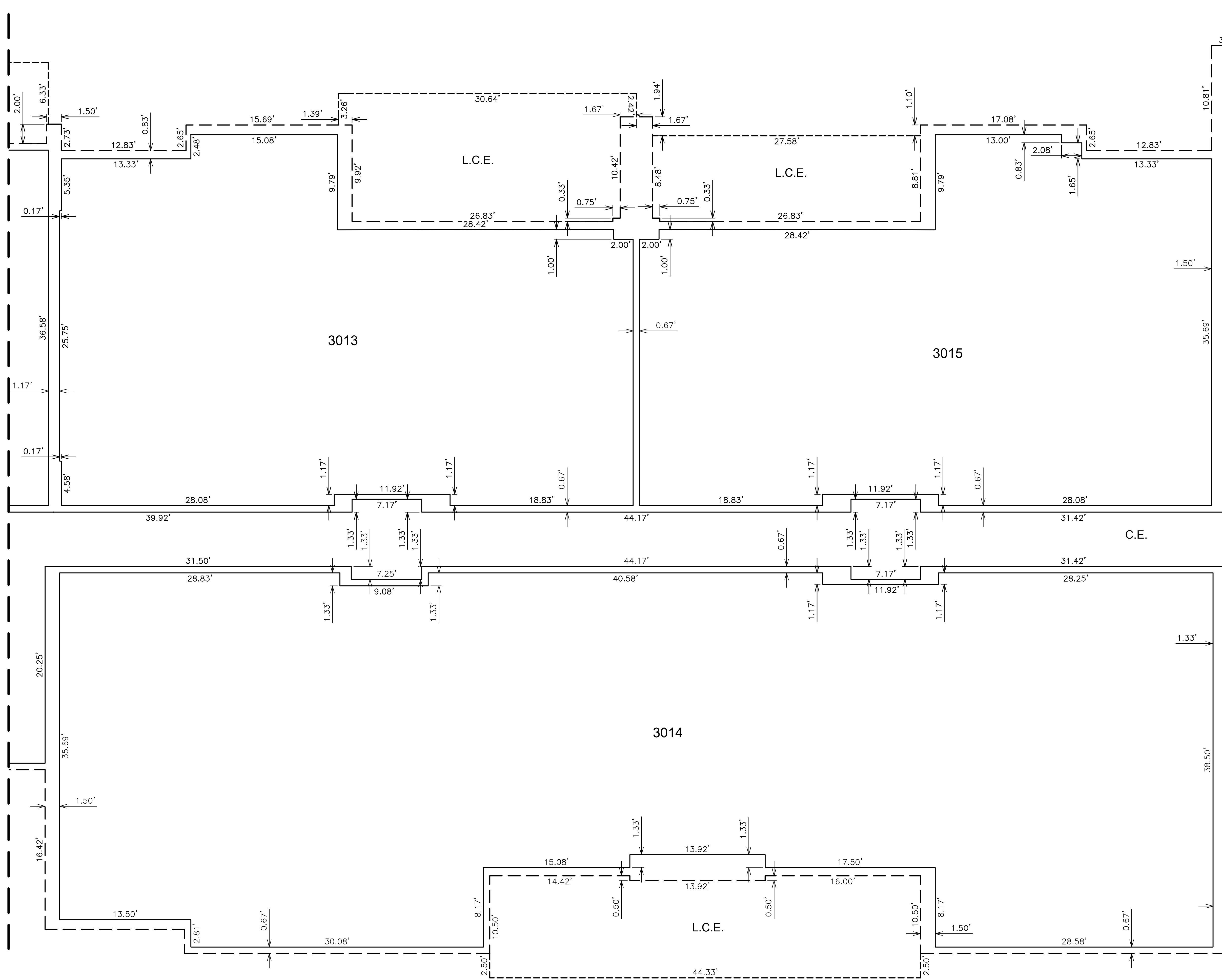
68 SHEET OF 77
CVL Contact: R. WEED
CVL Project #: 01-0268901
CVL File #:

COUNTY RECORDER

CVL
CONSULTANTS
4550 North 12th Street
Phoenix, Arizona 85014
602-264-6831
www.cvlci.com

Coe & Van Loo Consultants, Inc.

SEE SHEET 68



THIRD LEVEL PLAN


SEE SHEET 1 FOR LEGEND AND
SEE SHEET 2 FOR CURVE TABLE

COUNTY RECORDER

NO.	REVISION	DATE

CONDOMINIUM PLAT

7000 EAST LINCOLN RESORT
BRANDED VILLAS - PARCEL A-1
PARADISE VALLEY, ARIZONA

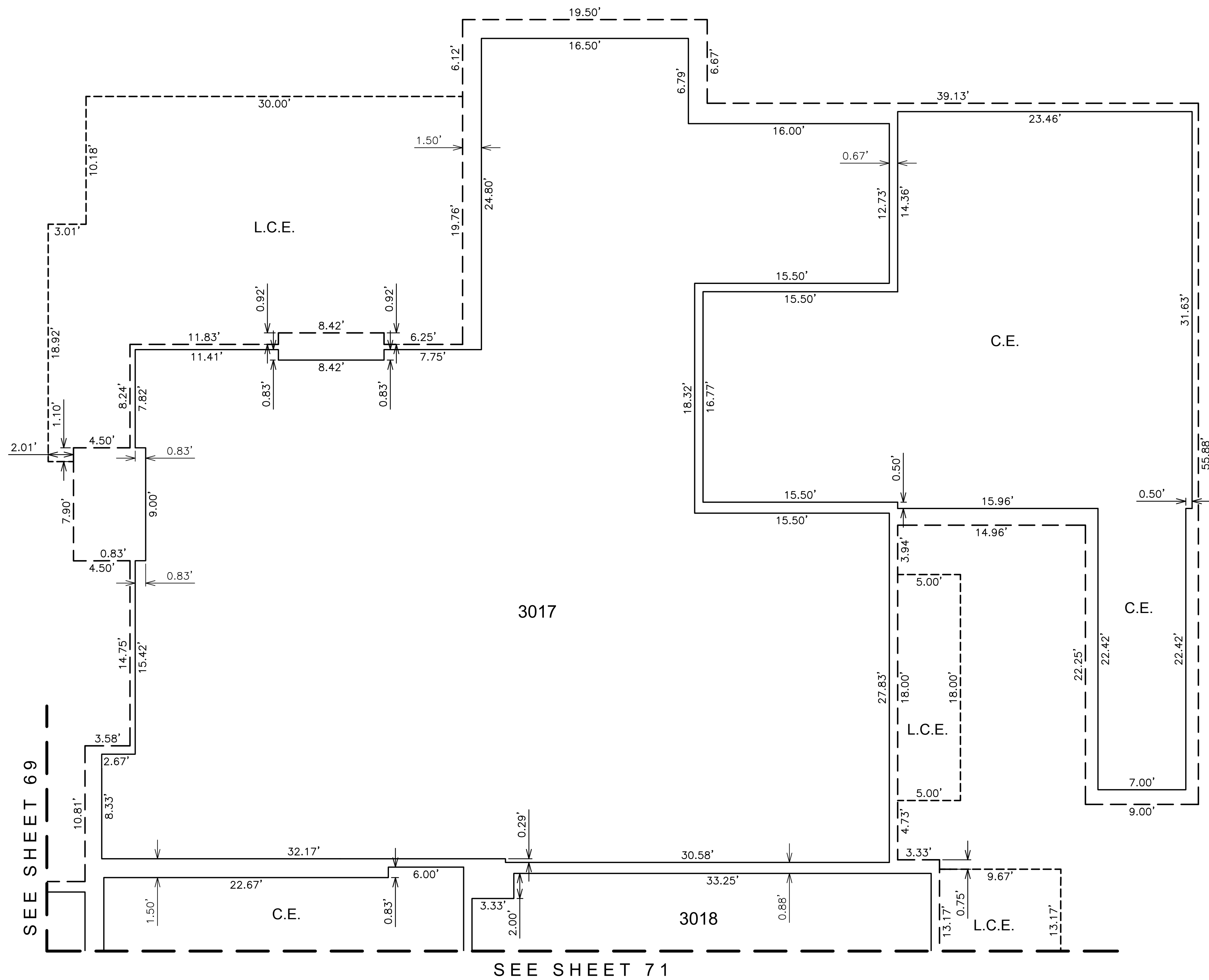


69 SHEET OF 77

CVL Contact: R. WEED
CVL Project #: 01-0268901
CVL File #:

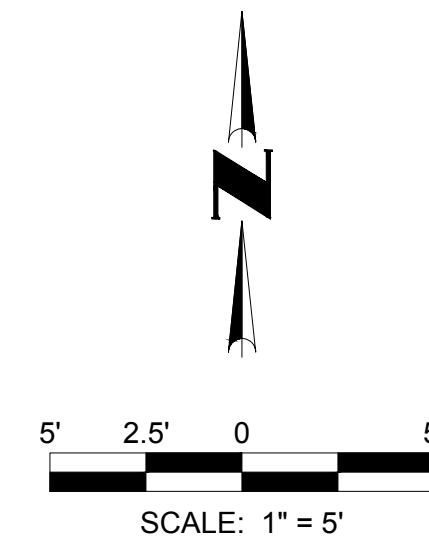
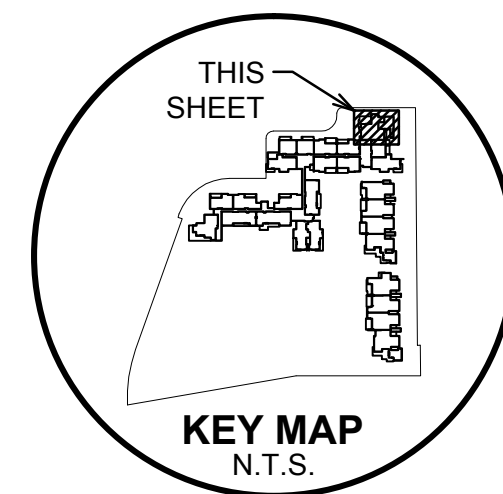
CVL CONSULTANTS
4550 North 12th Street
Phoenix, Arizona 85014
602-264-6831
www.cvlci.com

Coe & Van Loo Consultants, Inc.



SEE SHEET 69

SEE SHEET 71



THIRD LEVEL PLAN

SEE SHEET 1 FOR LEGEND AND
SEE SHEET 2 FOR CURVE TABLE

COUNTY RECORDER

DATE	
REVISION	
NO.	
CONDOMINIUM PLAT	
7000 EAST LINCOLN RESORT BRANDED VILLAS - PARCEL A-1 PARADISE VALLEY, ARIZONA	
70 SHEET OF 77	
CVL Contact: R. WEED CVL Project #: 01-0268901 CVL File #:	

CVL CONSULTANTS
 4550 North 12th Street
 Phoenix, Arizona 85014
 602-264-6831
 www.cvlci.com

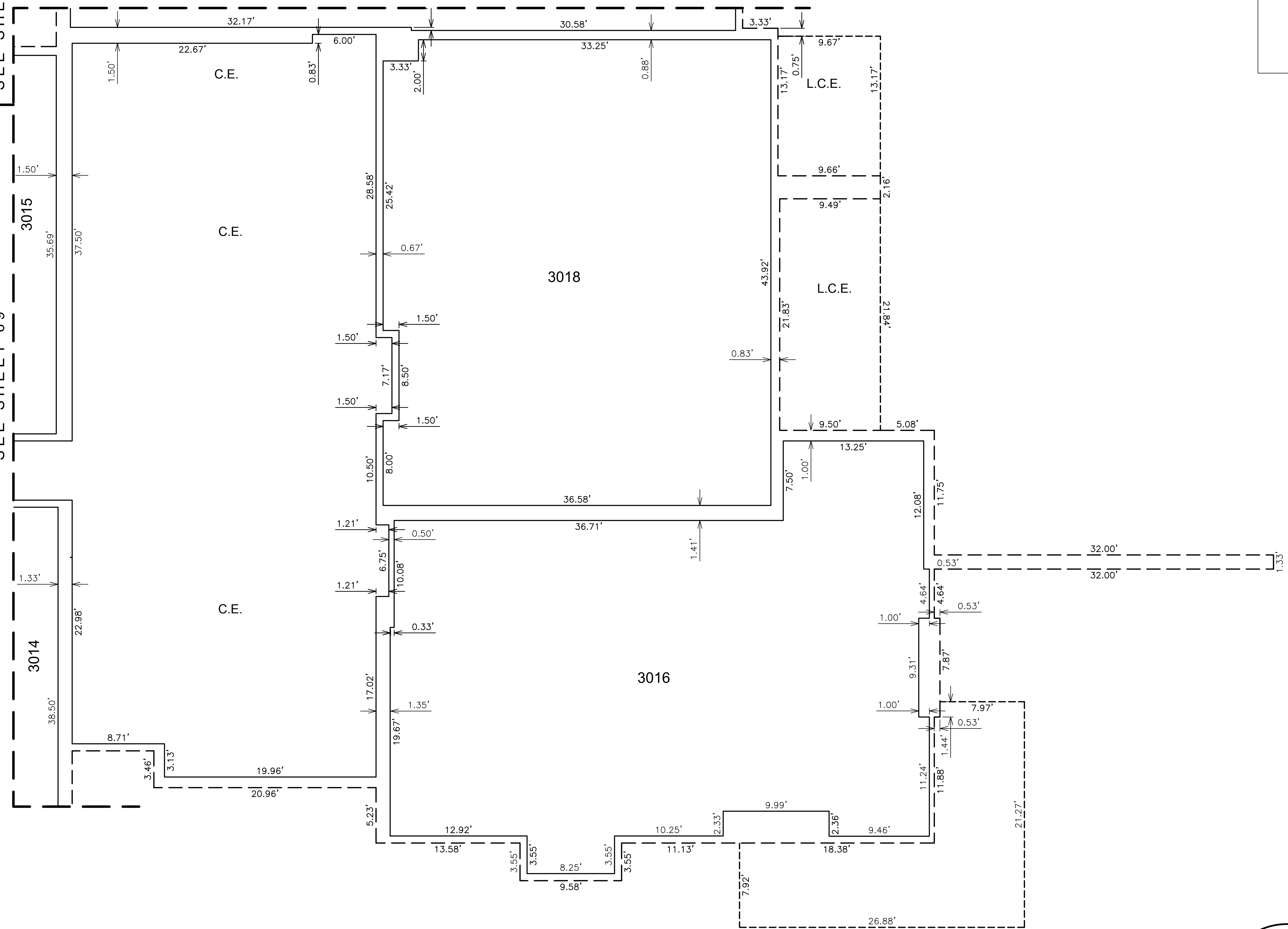
Coe & Van Loo Consultants, Inc.

Printed By: Parker Print Date: June 2, 2016 Filename: N:\01\0268901\CADD\Parcel A-1\DS.A1\FPLAT.dwg

SEE SHEET 69

SEE SHEET 70

SEE SHEET 70



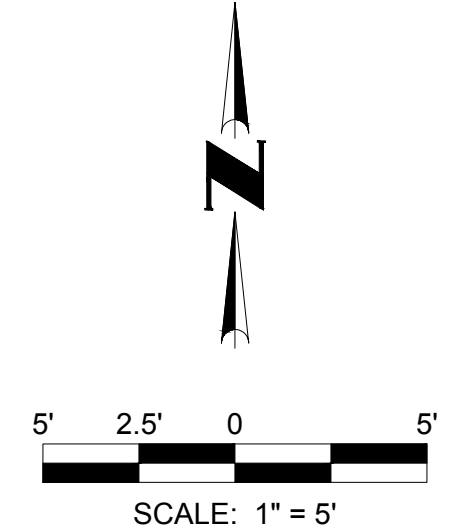
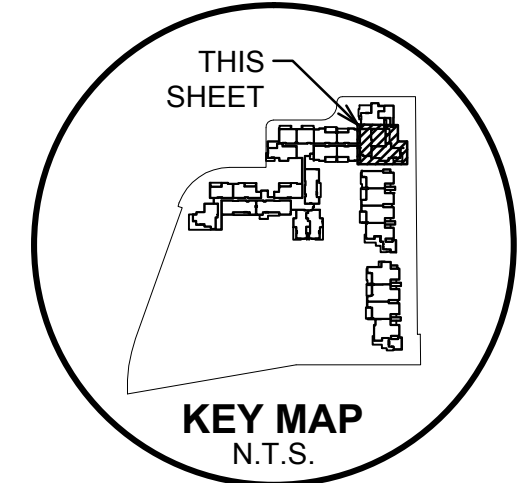
COUNTY RECORDER

CVL
CONSULTANTS
4560 North 12th Street
Phoenix, Arizona 85014
602-264-6831
www.cvlci.com

NO.	REVISION	DATE

CONDOMINIUM PLAT
7000 EAST LINCOLN RESORT
BRANDED VILLAS - PARCEL A-1
PARADISE VALLEY, ARIZONA

Coe & Van Loo Consultants, Inc.



22782
LARRY E. SULLIVAN
ARIZONA U.S.A.
Expires 6-30-2016

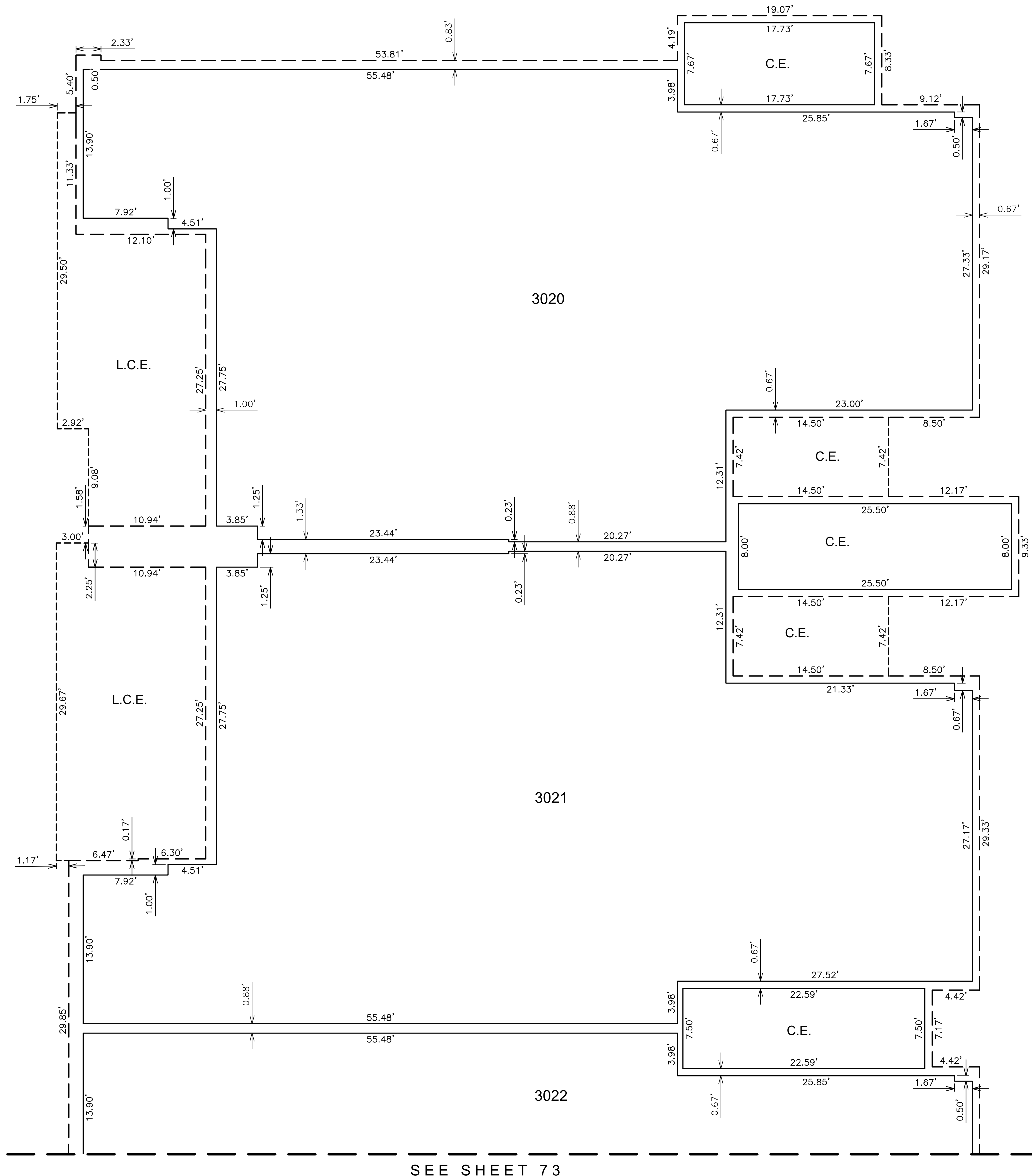
THIRD LEVEL PLAN

SEE SHEET 1 FOR LEGEND AND
SEE SHEET 2 FOR CURVE TABLE

71 SHEET OF 77

CVL Contact: R. WEED
CVL Project #: 01-0268901
CVL File #:

Printed By: Parker Print Date: June 2, 2016 File name: N:\01\026890\1\CADD\Parcel A-1\DS.A1\FPLAT.dwg



SEE SHEET 73

COUNTY RECORDER


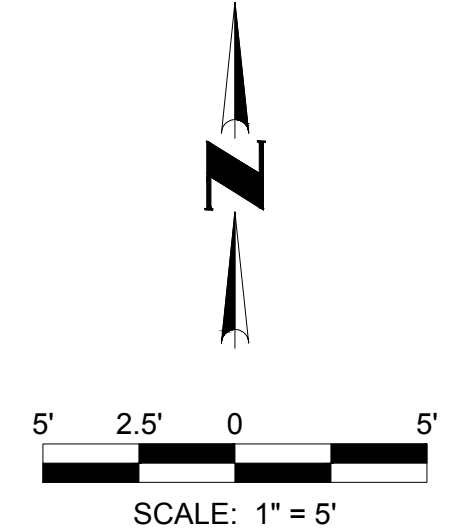
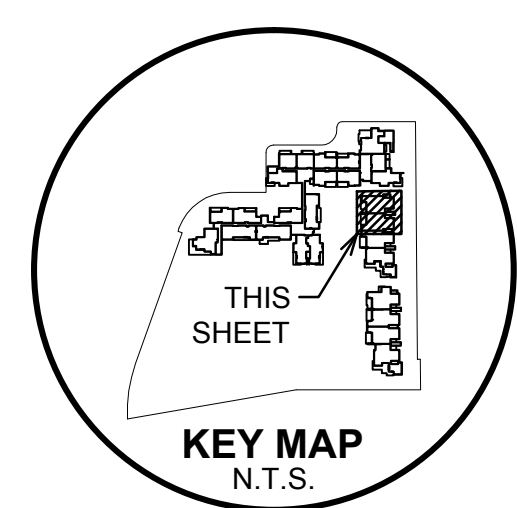
CVL
CONSULTANTS
4550 North 12th Street
Phoenix, Arizona 85014
602-264-6831
www.cvlci.com

NO.	REVISION	DATE

CONDOMINIUM PLAT

7000 EAST LINCOLN RESORT
BRANDED VILLAS - PARCEL A-1
PARADISE VALLEY, ARIZONA

Coe & Van Loo Consultants, Inc.



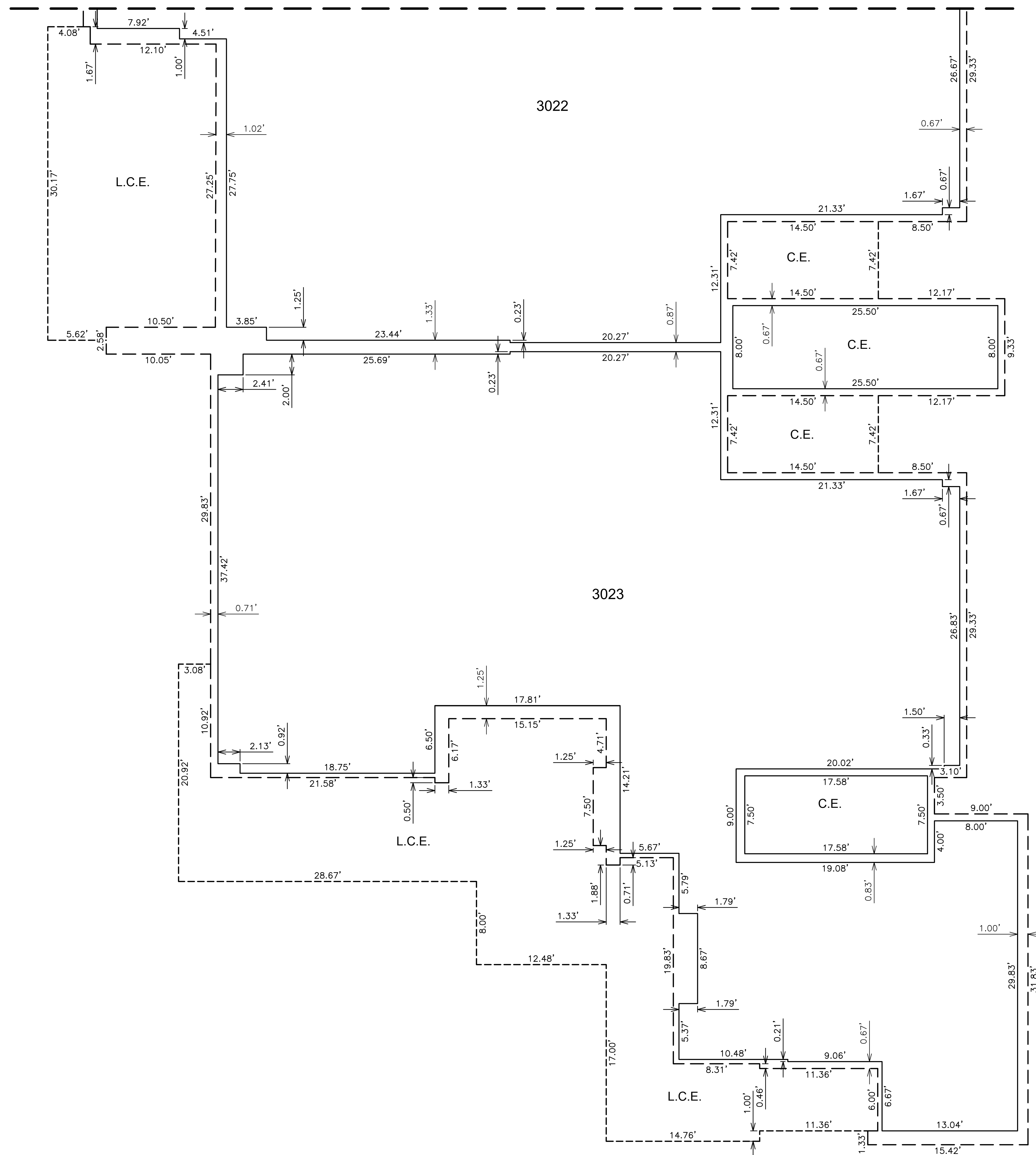
THIRD LEVEL PLAN

SEE SHEET 1 FOR LEGEND AND
SEE SHEET 2 FOR CURVE TABLE

72 SHEET OF 77

CVL Contact: R. WEED
CVL Project #: 01-0268901
CVL File #:

SEE SHEET 72



COUNTY RECORDER

CVL
CONSULTANTS

4550 North 12th Street
Phoenix, Arizona 85014
602-264-6831
www.cvlci.com

NO.	REVISION	DATE

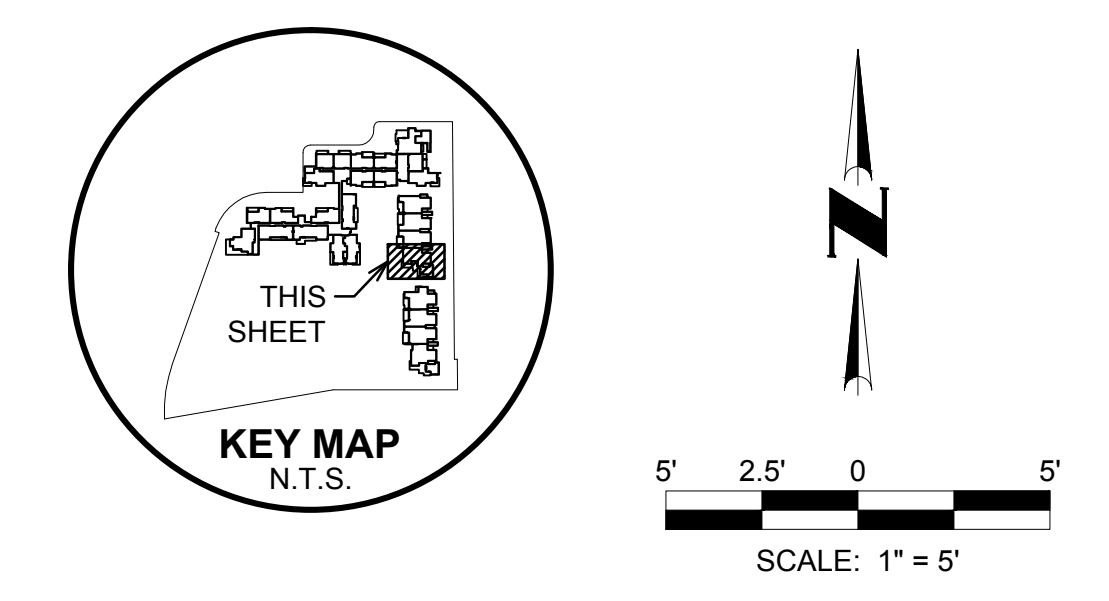
Coe & Van Loo Consultants, Inc.

CONDOMINIUM PLAT

7000 EAST LINCOLN RESORT
BRANDED VILLAS - PARCEL A-1
PARADISE VALLEY, ARIZONA

73 SHEET OF 77

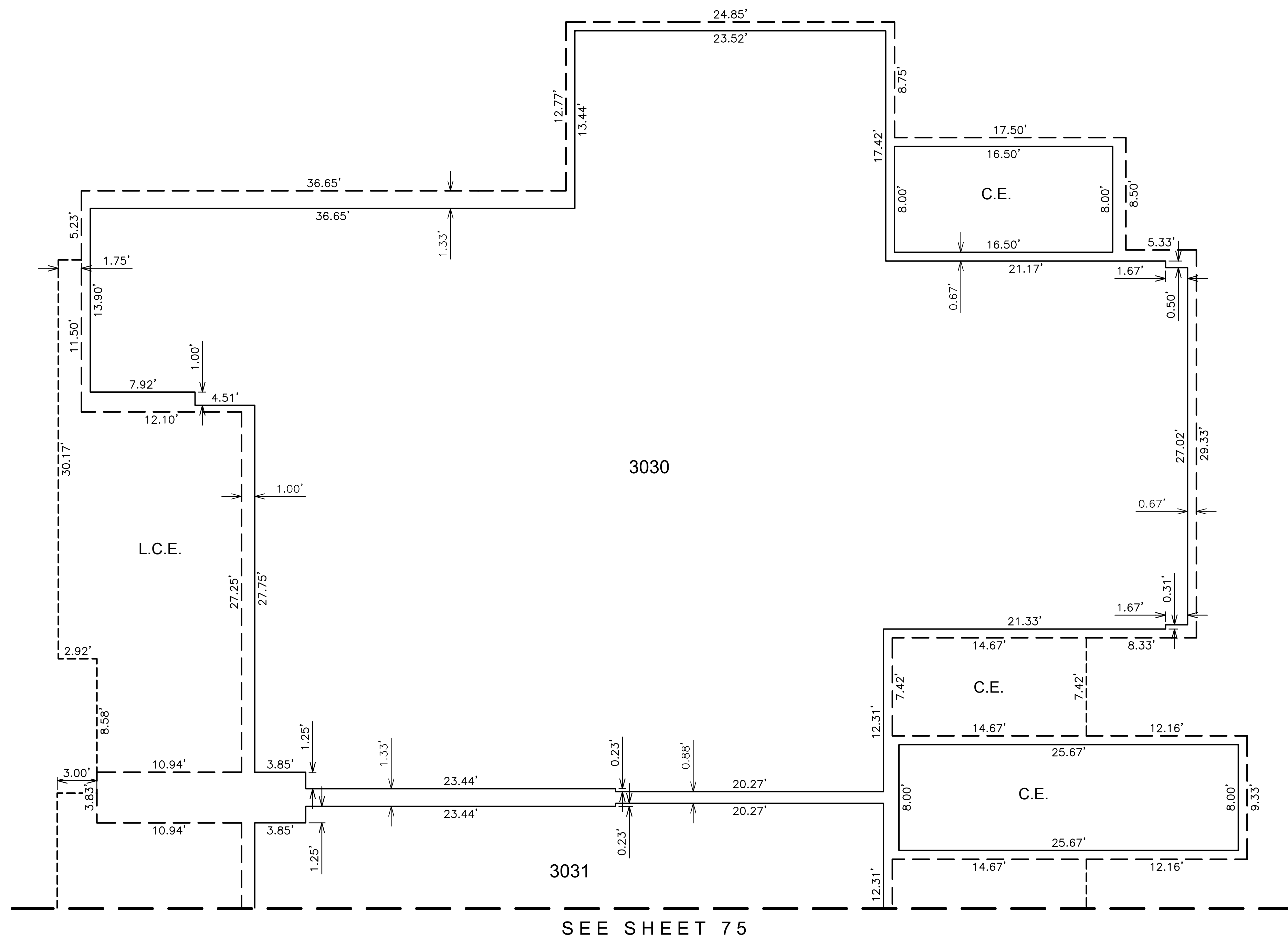
CVL Contact: R. WEED
CVL Project #: 01-0268901
CVL File #:



THIRD LEVEL PLAN

SEE SHEET 1 FOR LEGEND AND SEE SHEET 2 FOR CURVE TABLE

Printed By: Parker Print Date: June 2, 2016 File name: N:\01\0268901\CADD\Parcel A-1\DS.A1.FPLAT.plt.dwg



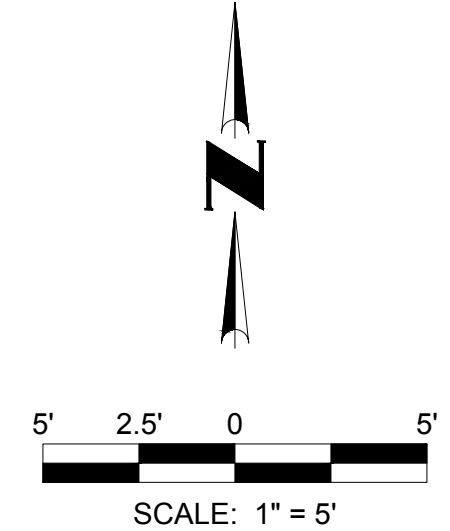
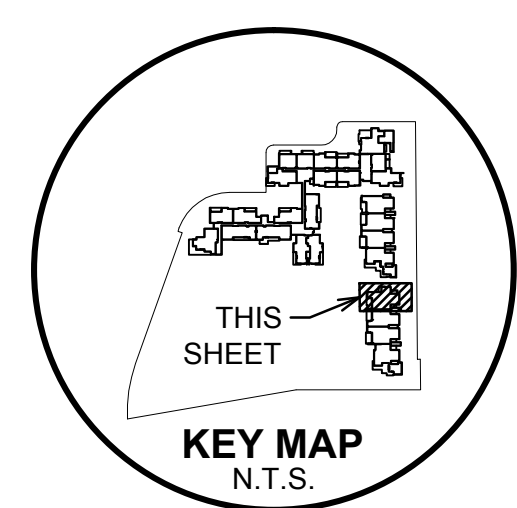
COUNTY RECORDER

CVL
CONSULTANTS
4550 North 12th Street
Phoenix, Arizona 85014
602-264-6831
www.cvlci.com

NO.	REVISION	DATE

CONDOMINIUM PLAT
7000 EAST LINCOLN RESORT
BRANDED VILLAS - PARCEL A-1
PARADISE VALLEY, ARIZONA

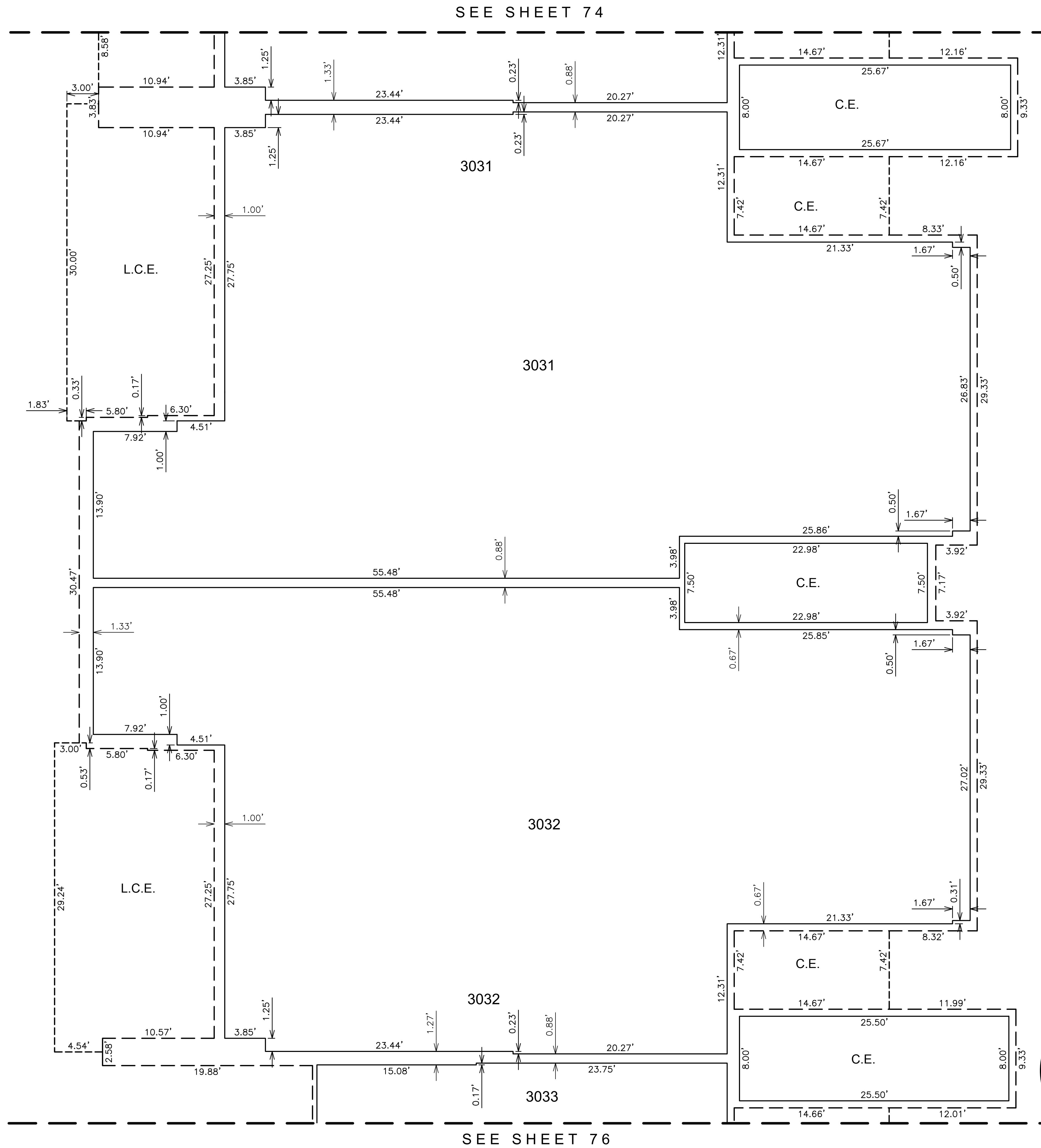
[Signature]
LARRY E. SULLIVAN
22782
ARIZONA U.S.A.
Expires 6-30-2016



THIRD LEVEL PLAN
SEE SHEET 1 FOR LEGEND AND
SEE SHEET 2 FOR CURVE TABLE

74 SHEET OF 77
CVL Contact: R. WEED
CVL Project #: 01-0268901
CVL File #:

Printed By: Parker Print Date: June 2, 2016 Filename: N:\01\0268901\CADD\Parcel A-1\DS.A1\FPLAT.dwg



THIRD LEVEL PLAN
 SEE SHEET 1 FOR LEGEND AND
 SEE SHEET 2 FOR CURVE TABLE

COUNTY RECORDER

NO.	REVISION	DATE

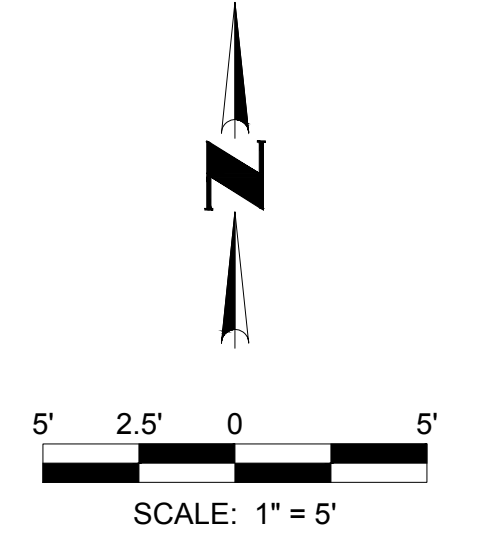
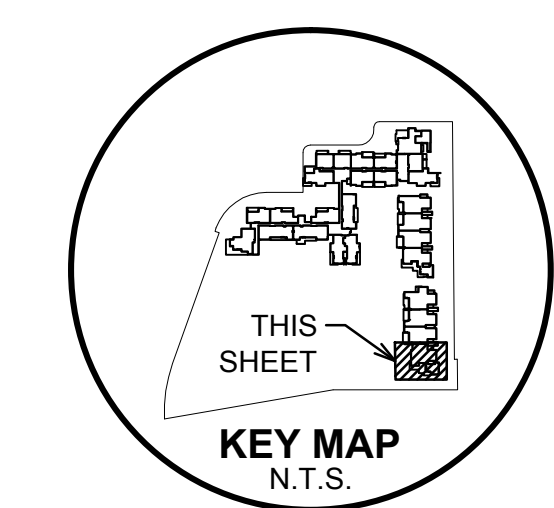
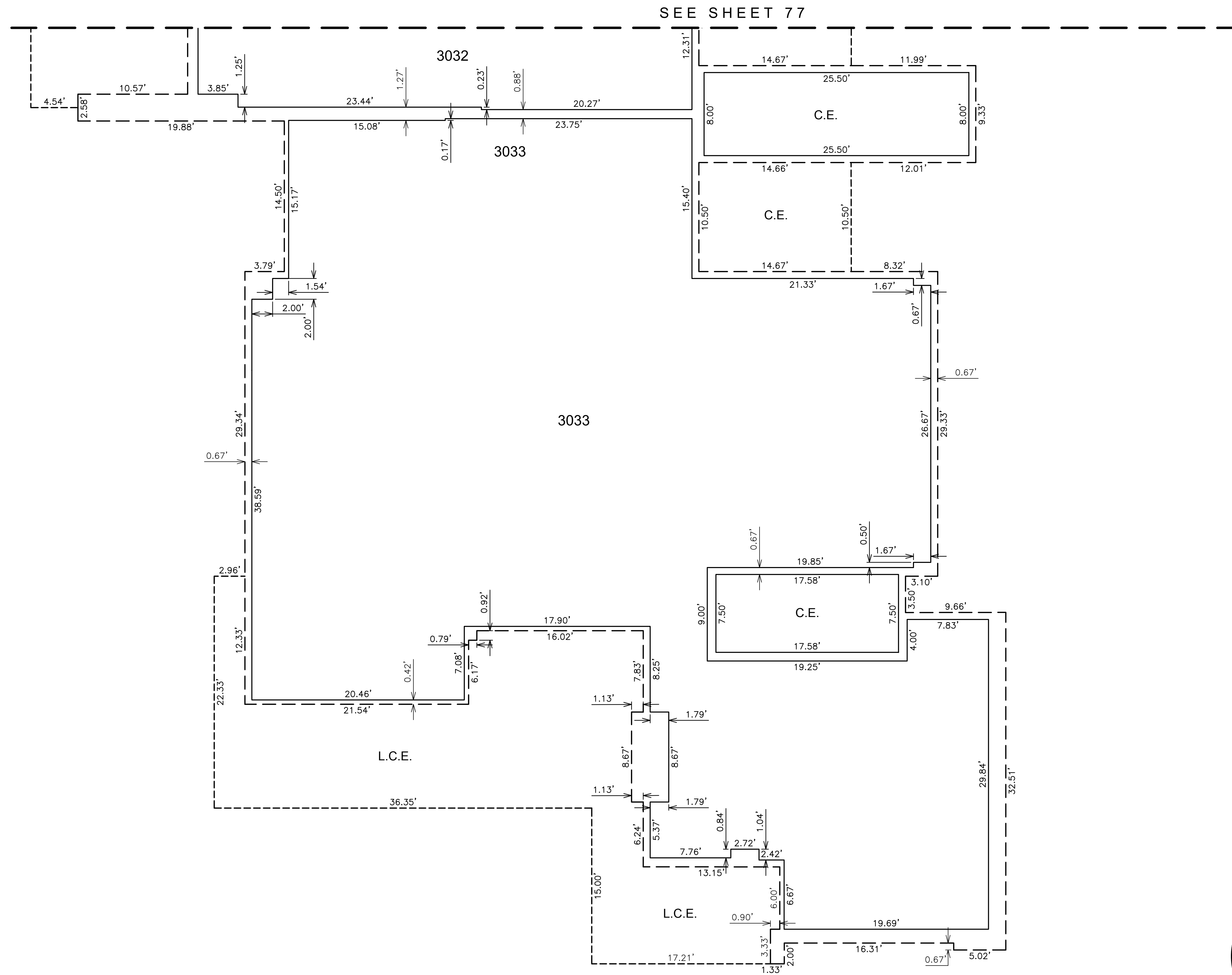
CONDOMINIUM PLAT
 7000 EAST LINCOLN RESORT
 BRANDED VILLAS - PARCEL A-1
 PARADISE VALLEY, ARIZONA

CVL CONSULTANTS
 4550 North 12th Street
 Phoenix, Arizona 85014
 602-264-6831
 www.cvlci.com

[Signature]
 22782
 LARRY E. SULLIVAN
 ARIZONA U.S.A.
 Expires 6-30-2016

75 SHEET OF 77
 CVL Contact: R. WEED
 CVL Project #: 01-0268901
 CVL File #:

Printed By: Parker Print Date: June 2, 2016 Filename: N:\01\026890\1\CADD\Parcel A-1\DS.A1\FPLAT.dwg




THIRD LEVEL PLAN
SEE SHEET 1 FOR LEGEND AND
SEE SHEET 2 FOR CURVE TABLE

COUNTY RECORDER

NO.	REVISION	DATE

CONDOMINIUM PLAT
7000 EAST LINCOLN RESORT
BRANDED VILLAS - PARCEL A-1
PARADISE VALLEY, ARIZONA

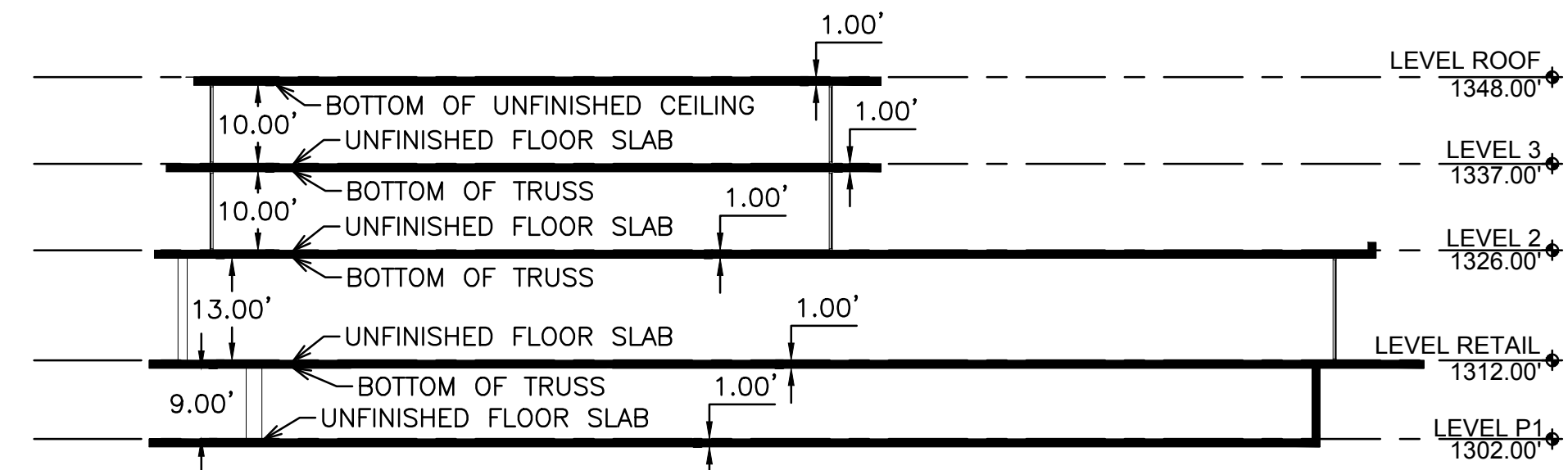


76 SHEET OF 77
CVL Contact: R. WEED
CVL Project #: 01-0268901
CVL File #:

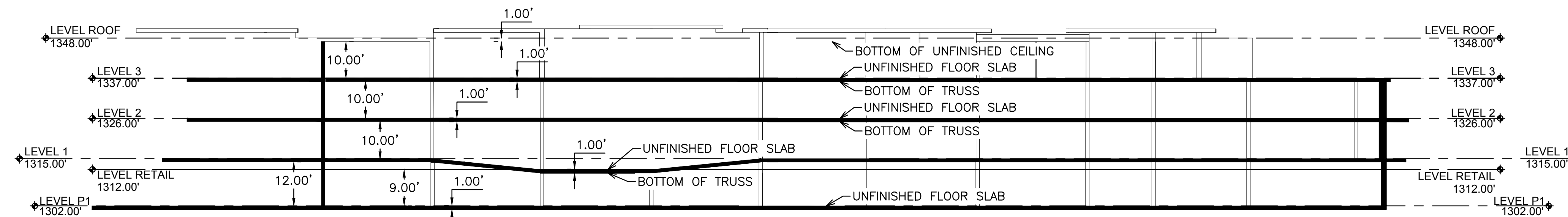
CVL CONSULTANTS
4550 North 12th Street
Phoenix, Arizona 85014
602-264-6831
www.cvlci.com

Coe & Van Loo Consultants, Inc.

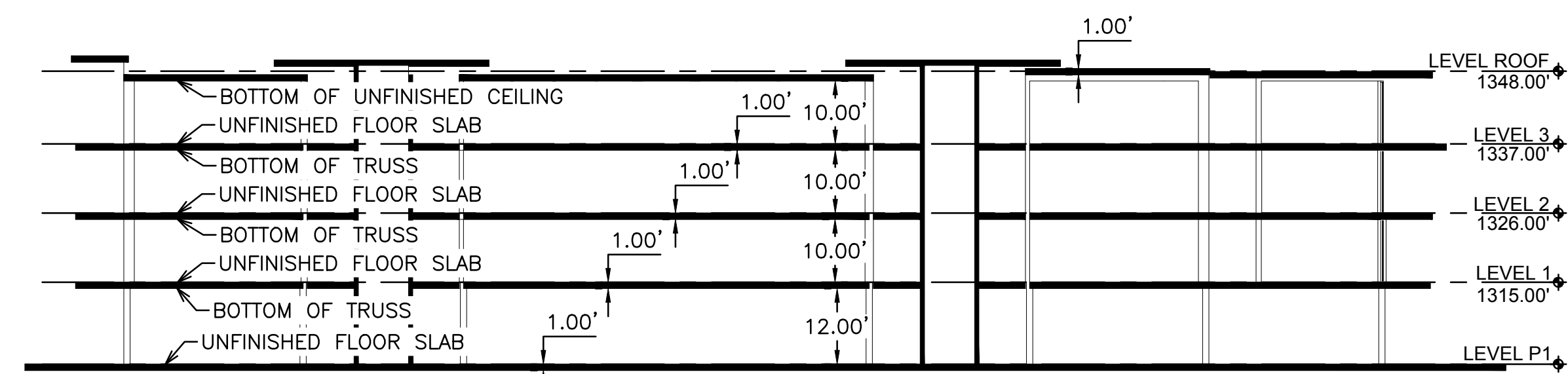
COUNTY RECORDER



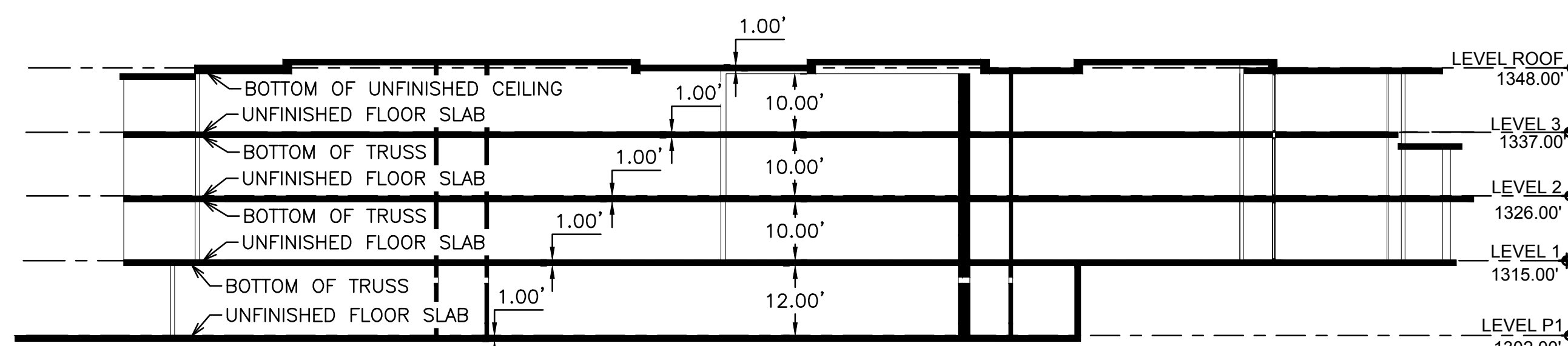
VERTICAL SCHEMATIC #1 - BUILDING B



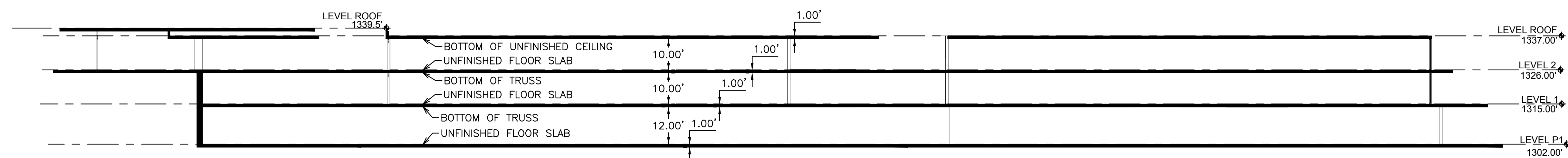
VERTICAL SCHEMATIC #2 - BUILDING B



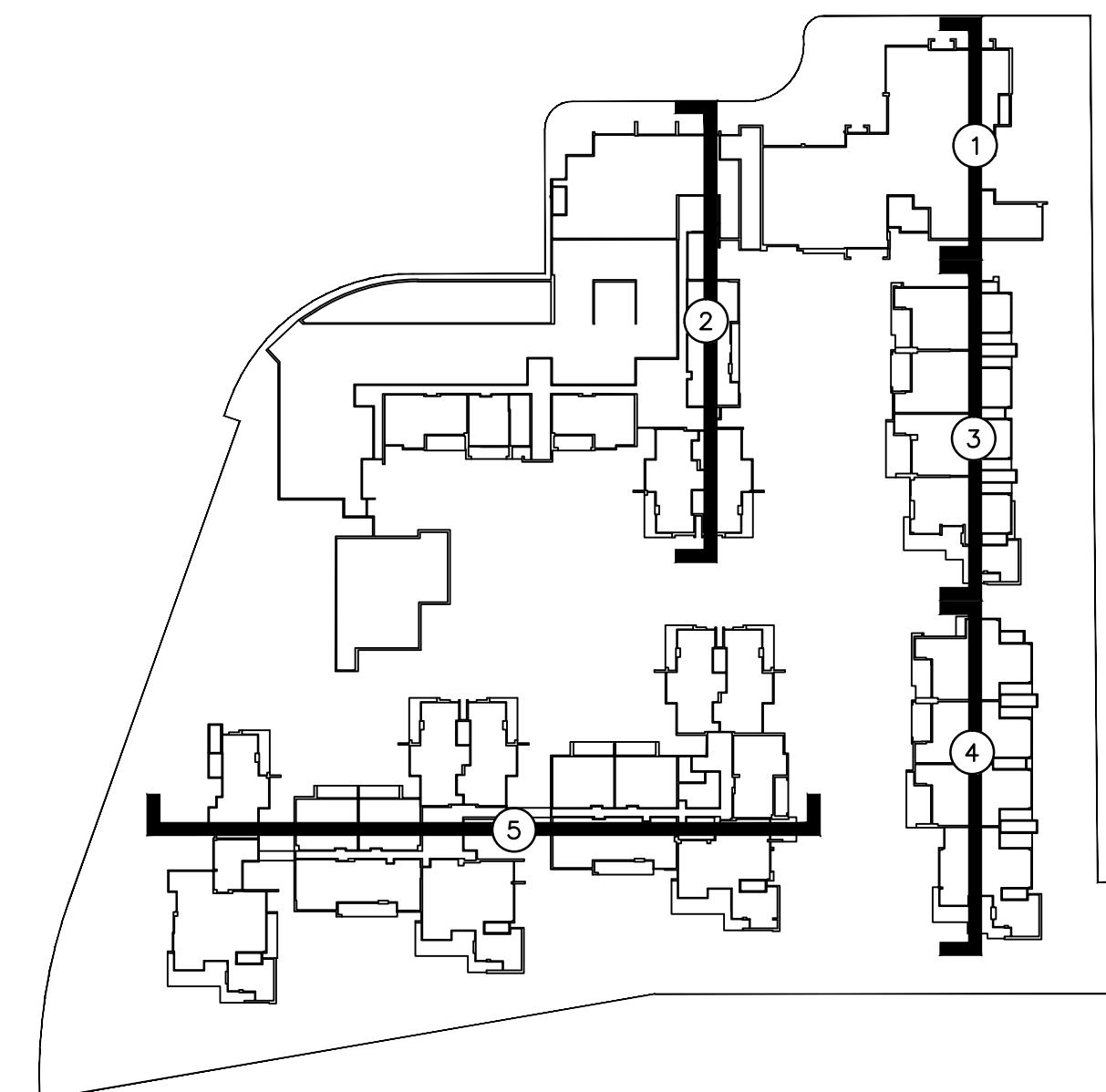
VERTICAL SCHEMATIC #3 - BUILDING C



VERTICAL SCHEMATIC #4 - BUILDING D



VERTICAL SCHEMATIC #5 - BUILDING E




KEY MAP
N.T.S.

NO.	REVISION	DATE

Coe & Van Loo Consultants, Inc.

CONDOMINIUM PLAT
7000 EAST LINCOLN RESORT
BRANDED VILLAS - PARCEL A-1
PARADISE VALLEY, ARIZONA



77 SHEET OF 77

VERTICAL SCHEMATICS
SEE SHEET 1 FOR LEGEND AND SEE SHEET 2 FOR CURVE TABLE

Printed By: Parker Print Date: June 2, 2016 File Name: N:\01\0268901\CADD\Parcel A-1\DS.A1\FPLA177.dwg