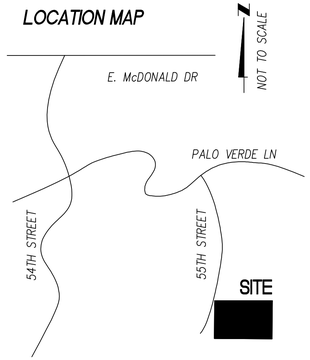
SHOUMAKER RESIDENCE

LOCATED IN THE NORTHEAST QUARTER OF SECTION 17, TOWNSHIP 2 NORTH, RANGE 4 EAST OF THE GILA AND SALT RIVER BASELINE AND MERIDIAN, MARICOPA COUNTY, ARIZONA

LOCATION MAP



SURVEYOR

BLACK MOUNTAIN SURVEYING
17308 WEST WOODROW LANE
SURPRISE, AZ 85288
DALE A. MATTINGLY, RLS 36888

SURVEY COMPLETED 04/15/16

BASIS OF BEARINGS

THE BASIS OF BEARINGS IS THE SOUTH LINE OF LOT 12 AS MESURED BETWEEN THE RECOVERED MONUMENTS SHOWN HEREON, HAVING A BEARING OF S81°03'23"E

SURVEY NOTES

THE FOLLOWING MONUMENTS WERE RECOVERED DURING THE COURSE OF THIS SURVEY AND WERE FOUND TO BE WITHIN STATE ACCEPTABLE TOLERANCE UNLESS OTHERWISE NOTE:

[1] FOUND A 3" MARICOPA COUNTY ENGINEERING DEPARTMENT BRASS CAP 0.2' BELOW PAVEMENT

[2] THE PREVIOUS SURVEYOR FOUND A 1" IRON PIPE WITHOUT IDENTIFICATION. ACCEPTED IT AS THE ORIGINAL CORNER MONUMENT AND AFFIXED A BRASS TAG STAMPED RLS 36888.

[3] THE PREVIOUS SURVEYOR FOUND A 1/2" REBAR WITHOUT IDENTIFICATION. AFFIXED A BRASS TAG STAMPED RLS 36888.

LEGEND

- ◎ FOUND MONUMENT AS NOTED
- ◉ SET 1/2" "PK" NAIL WITH A BRASS TAG STAMPED RLS 36888
- (R) RECORD
- (M) MEASURED
- MCR MARICOPA COUNTY RECORDER
- R.O.W. RIGHT OF WAY
- P.U.E. PUBLIC UTILITY EASEMENT
- X84.2 SPOT ELEVATION (ADD 1400)
- FENCE
- FIRE HYDRANT
- OCCOTILLO
- SAGUARO
- TREE
- BOULDER

SURVEYOR

PROFESSIONAL LAND SURVEYORS OF ARIZONA
10505 NORTH 69th STREET, SUITE 101
SCOTTSDALE, AZ 85253
DAVID H. HORNOR, RLS 14187

TOPO SURVEY COMPLETED 06/06/16

BENCHMARK

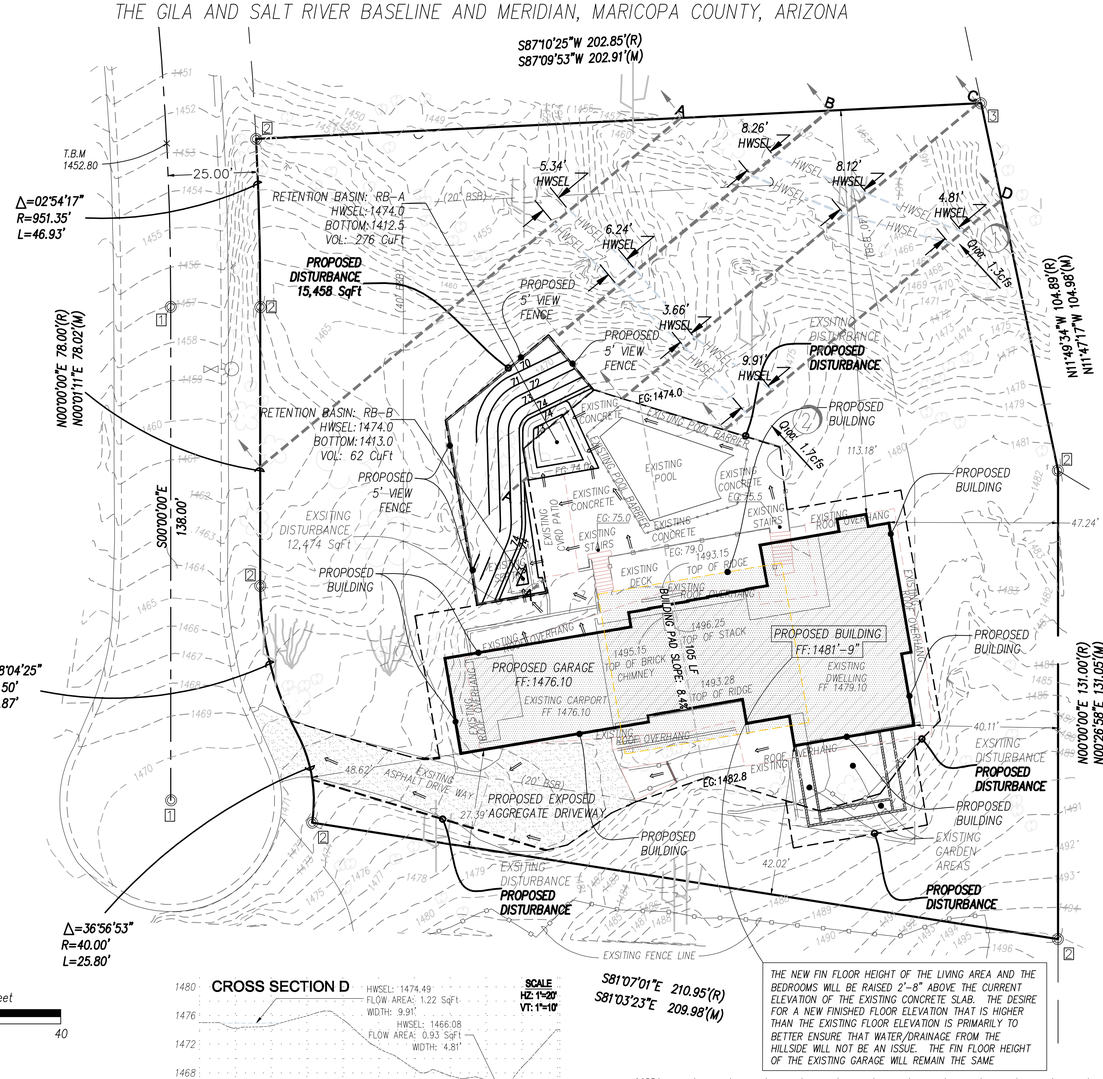
BRASS CAP IN A HANDHOLE AT THE NORTHEAST CORNER OF SECTION 17, T.2N., R.4E., HAVING AN ELEVATION OF 1417.525 FEET '88 NAVD, ACCORDING TO MARICOPA COUNTY GEODETIC DENSIFICATION (GDAC 24544-11)

ENGINEER

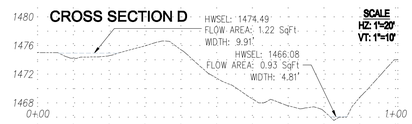
S S E
P.O. BOX 20012
FOUNTAIN HILLS, ARIZONA 85269
SSEAZ@Cox.Net
PRINCIPLE: STEVE SEITZ
PROJECT MANAGER: CLINT SCHERF (480) 225-4920

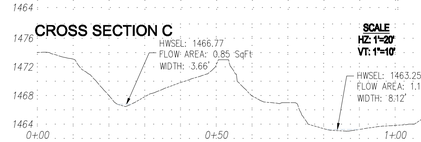
SLOPE ANALYSIS

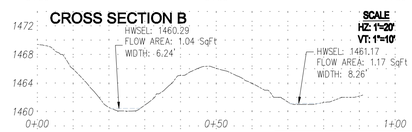
Slope (%)	Area (SqFt)	% Allowable Dist	Allowable Dist (SqFt)
< 10	14,385.91	100.00	14,385.91
10	1,089.46	60.00	653.68
11	1,267.39	53.66	680.08
12	1,556.50	47.94	746.19
13	1,558.12	42.81	667.03
14	1,772.05	38.21	677.10
15	1,569.44	34.11	535.34
16	1,250.14	30.48	381.04
17	1,136.18	27.27	309.84
18	1,113.41	24.46	272.34
19	1,184.33	22.01	260.67
20	947.90	19.88	188.44
21	1,164.96	18.04	210.16
22	973.72	16.48	160.47
23	652.66	15.16	98.94
24	685.28	14.05	96.28
25	579.36	13.13	76.07
26	553.11	12.37	68.42
27	523.23	11.76	61.53
28	435.97	11.28	49.18
29	386.93	10.90	42.18
30	447.87	10.62	47.56
31	495.52	10.41	51.58
32	363.47	10.25	37.26
33	438.15	10.15	44.47
34	419.01	10.08	42.24
35	402.94	10.04	40.46
36	313.50	10.02	31.41
37	330.39	10.01	33.07
38	352.61	10.00	35.26
39	282.68	10.00	28.27
40	350.69	10.00	35.07
41	335.23	10.00	33.52
42	289.85	9.90	28.70
43	252.24	9.80	24.72
44	281.95	9.70	27.35
45	251.29	9.60	24.12
46	212.38	9.50	20.18
47	302.89	9.40	28.47
48	203.19	9.30	18.90
49	265.28	9.20	24.41
50	213.33	9.10	19.41
51	197.02	9.00	17.73
52	201.90	8.90	17.97
53	211.79	8.80	18.64
54	154.15	8.70	13.41
55	178.24	8.60	15.33
56	184.37	8.50	15.67
57	211.25	8.40	17.75
58	134.69	8.30	11.18
59	136.27	8.20	11.17
60	2,158.72	8.10	174.86
	45,358.91		21,611.01

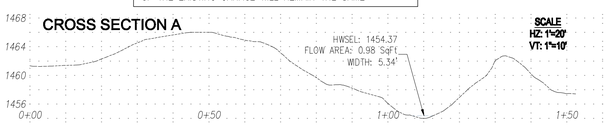


THE NEW FIN FLOOR HEIGHT OF THE LIVING AREA AND THE BEDROOMS WILL BE RAISED 2'-8" ABOVE THE CURRENT ELEVATION OF THE EXISTING CONCRETE SLAB. THE DESIRE FOR A NEW FINISHED FLOOR ELEVATION THAT IS HIGHER THAN THE EXISTING FLOOR ELEVATION IS PRIMARILY TO BETTER ENSURE THAT WATER/DRAINAGE FROM THE HILLSIDE WILL NOT BE AN ISSUE. THE FIN FLOOR HEIGHT OF THE EXISTING GARAGE WILL REMAIN THE SAME









ON-SITE RETENTION

RETENTION BASIN CALCULATION SUMMARY (100-YR, 2-HR)

RETENTION REQUIRED — Town of Paradise Valley Drainage Standards - Pre vs Post

$VOL_{REQ} = \frac{A * D * C_W}{12}$

	Existing Development Area		12,474	Sq.Ft.
	Proposed Development Area		15,458	Sq.Ft.
	Drainage Area	A=	2.984	Sq.Ft.
Per Town Requ'ts	100-yr, 1-hr Rainfall Depth	D =	2.80	in.
Per Town Requ'ts	Rougness Coefficient	C_W=	0.45	
	VOLUME RETENTION REQUIRED		**313**	**Cu.Ft.**

RETENTION PROVIDED

RB - A	Ft	Area (Sq.Ft.)	Ave Area/Depth (Cu.Ft.)	Vol/Depth (Cu.Ft.)		
DEPTH =	0	315		133.25		
	0.5	218		133.25		
				89.00		
	1	138		222.25		
				53.50		
	1.5	76		275.75		
	VOLUME RETENTION PROVIDED				***276***	**Cu.Ft.**

RB - B	Ft	Area (Sq.Ft.)	Ave Area/Depth (Cu.Ft.)	Vol/Depth (Cu.Ft.)		
DEPTH =	0	130		45.50		
	0.5	52		45.50		
				16.00		
	1	12		61.50		
	VOLUME RETENTION PROVIDED				***62***	**Cu.Ft.**

Summary of Individual Onsite Retention

	Volume Provided		
Retention Basin A	276	Cu.Ft.	
Retention Basin B	62	Cu.Ft.	
TOTAL Provided:	**337**	**Cu.Ft.**	**Adequate Retention**

SITE DATA

PROPERTY OWNER:
SHOUMAKER PV, LLC
5715 NORTH 55th PLACE
PARADISE VALLEY, ARIZONA

LEGAL DESCRIPTION:
LOT 12, STONE CANYON EAST, ACCORDING TO BOOK 18 OF MAPS, PAGE 34, RECORDS OF MARICOPA COUNTY, ARIZONA.

NET AREA: 45,655 Sq.Ft. (1.05 Ac.)

ADDRESS: 5715 NORTH 55th PLACE PARADISE VALLEY, ARIZONA

A.P.N.: 172-47-057

ALLOWABLE DISTURBANCE: 27,379 SqFt

EXISTING DISTURBANCE: 12,474 SqFt

PROPOSED DISTURBANCE: 15,458 SqFt

EARTHWORK CALCS:
TOTAL CUT 16
TOTAL FILL 374
NET 358 Cu. Yd. (IMPORT)
**APPROXIMATE TOTALS*
-GRADING CONTRACTOR TO VERIFY
- S S E MAKES NO ASSURANCES AS TO THE FINAL EARTHWORK QUANTITIES

HILLSIDE ASSURANCE:
$25.00 x 16 CuYd (CUT) = $400.00
$25.00 x 374 CuYd (FILL) = $9,350.00
TOTAL $9,750.00

DRAINAGE NOTES:
NO OFF-SITE STORM WATERCOURSES EFFECT SAID PROPERTY.
NO ON-SITE STORM WATERCOURSES EFFECT SAID PROPERTY.

DRAINAGE CALCS

100-YR FLOWS; Q = CiA

(1) SURFACE FLOW
C = 0.43 (R1-18 zoning, Hydrologic Soil Group A)
i = 7 in/hr; Tc = 10 MIN.
A = 0.25 acres (10,890 sqft From northwest half of southeastern adjacent lot)
Q = 0.75 cfs

ROOF RUN-OFF
C = 0.95
i = 7 in/hr; Tc = 10 MIN.
A = 0.08 acres (3,600 From ½ of roof and hard surface area from contributing area to southeast)
Q = 0.53 cfs
Total Q100 = 1.28 cfs

(2) SURFACE FLOW
C = 0.43 (R1-18 zoning, Hydrologic Soil Group A)
i = 7 in/hr; Tc = 10 MIN.
A = 0.26 acres (11,414 sqft From southeast half of subject lot)
Q = 0.78 cfs

ROOF RUN-OFF
C = 0.95
i = 7 in/hr; Tc = 10 MIN.
A = 0.14 acres (6,200 From ½ of roof and hard surface area from contributing area to southeast)
Q = 0.95 cfs
Total Q100 = 1.74 cfs

FLOOD INSURANCE RATE MAP (FIRM) INFORMATION

COMMUNITY NUMBER	PANEL #	SUFFIX	DATE OF FIRM	FIRM ZONE	BASE FLOOD ELEVATION (In AO Zone, Use Depth)
040049	1765	L	10/16/13	X	N/A

A FEDERAL EMERGENCY MANAGMENT AGENCY (FEMA) ELEVATION CERTIFICATION BASED ON FINISHED CONSTRUCTION MUST BE REVIEWED AND APPROVED BY FLOOD MANAGEMENT FORE EACH NEW AND SUBSTANTIAL IMPROVEMENT STRUCTURE CONSTRUCTED IN A SPECIAL FLOOD HAZARD AREA (SFHA) PRIOR TO ISSUING A CERTIFICATE OF OCCUPANCY. A COPY OF THE ELEVATION CERTIFICATION MUST BE SUBMITTED TO THE GENERAL AND STRUCTURAL INSPECTOR.

DECLARATION OF RESPONSIBLE CHARGE

I HEREBY DECLARE THAT I AM THE ENGINEER OF WORK FOR THIS PROJECT, THAT I HAVE EXERCISED RESPONSIBLE CHARGE OVER THE DESIGN OF THE PROJECT AS DEFINED IN SECTION R4-30-301 OF THE RULES OF THE ARIZONA STATE BOARD OF TECHNICAL REGISTRATION, AND THAT THE DESIGN IS CONSISTENT WITH CURRENT STANDARDS.

I UNDERSTAND THAT THE REVIEW OF THE PROJECT DRAWINGS AND SPECIFICATIONS BY MARICOPA COUNTY IS CONFINED TO A REVIEW ONLY AND DOES NOT RELIEVE ME, AS ENGINEER OF WORK, OF MY RESPONSIBILITIES FOR THE PROJECT DESIGN.

CIVIL ENGINEER

REGISTERED PROFESSIONAL ENGINEER (CIVIL) CERTIFICATE NO. 33562 STEVEN J. SEITZ STATE OF ARIZONA, U.S.A. Expires: 3/31/20

PROJECT MANAGER: CLINT SCHERF (480) 225-4920

(480) 225-4920 SSEAZ@COX.NET

CIVIL - STRUCTURAL

S S E

RESIDENTIAL - COMMERCIAL

15021 EAST WINDYHILL ROAD
FOUNTAIN HILLS, ARIZONA 85268

WORK LOG

DSN	DESCRIPTION	DATE
CBS	FINAL DRAFT - TOWN OF PARADISE VALLEY	12/16/16
CBS	FINAL DRAFT - TOWN OF PARADISE VALLEY	12/21/16
CBS	FINAL DRAFT - TOWN OF PARADISE VALLEY	07/27/17
CBS	FINAL DRAFT - TOWN OF PARADISE VALLEY	10/31/17
CBS	FINAL DRAFT - TOWN OF PARADISE VALLEY	11/10/17
CBS	FINAL DRAFT - TOWN OF PARADISE VALLEY	11/20/17

GRADING AND DRAINAGE NOTES

1. AN APPROVED GRADING AND DRAINAGE PLAN SHALL BE ON THE JOB SITE AT ALL TIMES. DEVIATIONS FROM THE PLAN MUST BE PRECEDED BY AN APPROVED PLAN REVISION.
2. ALL DRAINAGE PROTECTIVE DEVICES SUCH AS SWALES, PIPES, PROTECTIVE BERMS OR OTHER MEASURES DESIGNED TO PROTECT BUILDINGS OR PROPERTY FROM STORM RUNOFF MUST BE COMPLETED PRIOR TO ANY STRUCTURE BEING BUILT.
3. FOUNDATIONS SHALL BEAR ON NATIVE SOIL OR COMPACTED FILL w/ MIN 95% COMPACTION PER ASTM D698.
4. PREPARATION OF GROUND: THE AREA OVER WHICH FILLS ARE TO BE MADE SHALL BE CLEARED OF ALL TRASH, TREES, STUMPS, DEBRIS OR OTHER MATERIAL NOT SUITABLE AS A FOUNDATION FOR FILL. WHERE EXCAVATION IS TO OCCUR THE TOP FOUR (4) INCHES OF EXCAVATED NATIVE SOIL SHALL REMAIN ON THE SITE AND SHALL BE REUSED IN A MANNER THAT TAKES ADVANTAGE OF THE NATURAL SOIL SEED BANK IT CONTAINS.
5. LOCATIONS OF ALL UTILITIES SHOWN ON THIS PLAN ARE BASED ON INFORMATION SUPPLIED TO THE ENGINEER BY A FIELD SURVEY OR AVAILABLE MAPS. NO GUARANTEE ON LOCATIONS OR ACCURACY IS IMPLIED OR GIVEN. IT IS THE RESPONSIBILITY OF THE CONTRACTOR TO CONTACT BLUE STAKE (263-1100) AND ANY OTHER INVOLVED AGENCIES TO LOCATE ALL UTILITIES PRIOR TO CONSTRUCTION.
6. ALL NEW CONSTRUCTION AND ADDITIONS ADDING MORE THAN 50% OF EXISTING STRUCTURE SUBMITTED FROM MARCH 1, 2001 ON, MUST HAVE FIRE SPRINKLING WITH REVIEW AND APPROVAL BY FIRE MARSHALL FOR TOWN OF PARADISE VALLEY (RURAL METRO FIRE DEPARTMENT, FIRE PREVENTION DIVISION).
7. CONTRACTOR/BUILDER SHALL NOTIFY THE ENGINEER OF ANY VARIANCES BETWEEN THESE PLANS AND ON-SITE CONDITIONS.
8. ALL DRAINAGE SWALES SHALL BE MAINTAINED BY OWNER TO BE FREE OF TRASH, SILT, VEGETATION AND DEBRIS.
9. CONTRACTOR SHALL VERIFY PROPERTY LINE LOCATIONS PRIOR TO PROCEEDING WITH WORK.
10. ARCHITECTURAL, STRUCTURAL, ELECTRICAL, MECHANICAL AND PLUMBING ARE NOT A PART OF THIS SITE PLAN.
11. LOCATIONS OF ANY VEGETATION NOTED ARE APPROXIMATE AND SHOULD NOT BE USED FOR ARCHITECTURAL LANDSCAPE PLANNING.
12. FINISH GRADE SHALL SLOPE 5% FOR A DISTANCE OF 10' TO AN APPROVED WATER DISPOSAL AREA.
13. ALL PROPERTY LINES TO BE IDENTIFIED BY AN ARIZONA REGISTERED LAND SURVEYOR PRIOR TO FIRST FOOTING INSPECTION. REF. P.V. MINIMUM SUBMITTAL REQUIREMENTS.
14. SWIMMING POOLS, SPAS, FENCES, SITE WALLS, AND RETAINING WALLS REQUIRE SEPARATE PERMITS.
15. ALL MECHANICAL EQUIPMENT (AIR CONDITIONER, POOL EQUIPMENT, ETC.) SHALL BE SCREENED A MINIMUM OF ONE FOOT HIGHER THAN THE HIGHEST PORTION OF THE EQUIPMENT, AND SHALL BE COMPATIBLE WITH THE ADJACENT BUILDING.
16. GUESTHOUSES ON LOTS LESS THAN 35,000 Sq. Ft. SHALL NOT PROVIDE COOKING FACILITIES AND WILL NEVER BE OFFERED FOR RENT. GUESTHOUSES ON LOTS GREATER THAN 35,000 Sq. Ft. MAY PROVIDE COOKING FACILITIES.

HILLSIDE NOTES:
1. NO CERTIFICATE OF OCCUPANCY SHALL BE ISSUED UNTIL ALL HILLDISE STIPULATIONS AND ALL TOWN CODE REQUIREMENTS ARE COMPLIED INCLUDING, BUT NOT LIMITED TO LANDSCAPING, GROUND RESTORATION, FIRE FLOW, FIRE SAFETY AND ALL ONSITE AND OFFSITE IMPROVEMENTS.
2. ALL OUTDOOR LIGHTING SHALL BE IN CONFORMANCE WITH ARTICLE XXII OF TOWN ZONING ORDINANCE.
3. ALL EXCESS FILL MATERAL SHALL BE REMOVED FROM THE SITE WITH NO NEW SPILL SLOPES.
4. THE USE OF HYDRAULIC RAM HAMMERS, OR OTHER HEAVY EQUIPMENT USED TO CUT THROUGH ROCK, INCLUDING MACHINERY WITH AUDIBLR BACK UP WARNING DEVICES SHALL BE LIMITED TO USE BETWEEN THE HOURS OF 7:00AM OR SUNRISE, WHICHEVER IS LATER, AND 6:00PM OR SUNSET, WHICHEVER IS EARLIER, MONDAY THROUGH FRIDAY, WITH LIMITED WORK ON SATURDAY AND NO WORK ON SUNDAY OR LEGAL HOLIDAYS.
5. CONSTRUCTION STAKING AND/OR FENCING SHALL BE PLACED AROUND THE CONSTRUCTION SITE SO AS TO PROTECT THE UNDISTURBED NATURAL

ENGINEERING NOTES:
1. TOPOGRAPHIC/BOUNDARY SURVEY WAS DONE BY OTHERS, S S E MAKES NO ASSURANCES TO THE ACCURACY OF CONTOURS, BOUNDARY LOCATIONS, OR EASEMENT LOCATIONS WITHIN SAID SURVEY.
2. THE BUILDING SETBACKS, ENVELOPE AND LOT COVERAGE ARE SHOWN PER THE ZONING DISTRICT. SETBACKS AND OTHER RESTRICTIONS CREATED BY AMENDED STANDARDS OR COVENANTS MAY BE APPLICABLE. FINAL INTERPRETATION IS THE RESPONSIBILITY OF THE OWNER OF SAID PROPERTY AND THE CORRESPONDING GOVERNMENTAL AGENCY OVERSEEING SAID PROPERTY.
3. WATERMAIN AND SEWER LOCATIONS ARE BASED ON INFORMATION PROVIDED BY THE TOPOGRAPHIC/BOUNDARY AND MONUMENTS FOUND IN THE FIELD MAY NOT BE EXACT. CONTRACTOR TO VERIFY ACTUAL SIZES, LOCATIONS AND TYPES OF ALL UTILITIES PRIOR TO CONSTRUCTION.
4. CONTRACTOR TO ENSURE POSITIVE DRAINAGE FROM BUILDING FOUNDATION FOR A MINIMUM OF 5% SLOPE FOR 10 FEET, NOTIFY ENGINEER OF ANY DISCREPANCIES.
5. ALL COMPACTION, EXCAVATION AND BACK FILL SHALL BE DONE IN ACCORDANCE WITH GEOTECHNICAL REPORT OR AT MINIMUM A 95% COMPACTION RATE IS REQUIRES PER ASTM D698.
6. ARCHITECTURAL, STRUCTURAL, ELECTRICAL, MECHANICAL AND PLUMBING ARE NOT A PART OF THIS GRADING AND DRAINAGE PLAN.
7. CONTRACTOR SHALL VERIFY PROPERTY LINE LOCATIONS PRIOR TO PROCEEDING WITH WORK.
8. ALL DRAINAGE SWALES SHALL BE MAINTAINED BY OWNER TO BE FREE OF TRASH, SILT, VEGETATION AND DEBRIS.
9. CONTRACTOR/BUILDER SHALL NOTIFY THE ENGINEER OF ANY VARIANCES BETWEEN THESE PLANS AND ON-SITE CONDITIONS.
10. NO PORTIONS OF THIS LOT HAS NATURAL SLOPES GREATER THAN 15%

UTILITIES

SEWER:	TOWN OF PARADISE VALLEY
ELECTRIC:	APS
WATER:	ARIZONA AMERICAN WATER
TELEPHONE:	QWEST/COX COMMUNICATIONS
GAS:	SOUTHWEST GAS
CABLE:	COX & QWEST COMMUNICATIONS

CALL TWO WORKING DAYS BEFORE YOU DIG
CALL FOR THE BLUESTAKES
263-1100
BLUE STAKE CENTER
CALL COLLECT

Grading & Drainage Plan

LOT 12 - STONE CANYON EAST
PARADISE VALLEY, ARIZONA

PROJECT No. SSE-557-2016
SHEET: C1

PERMIT TRACKING No.

abbreviations

PLEASE NOTE: NOT ALL ABBREVIATIONS APPLY TO THIS PROJECT

@	AT
ACOUS	ACOUSTICAL
ADJ	ADJUSTABLE
AFF	ABOVE FINISH FLOOR
ABV	ABOVE
AC	AIR CONDITIONING
ACOUS	ACOUSTICAL
ADDL	ADDITIONAL
ADJ	ADJACENT
AGGR	AGGREGATE
AHU	AIR HANDLER
ALT	ALTERNATE
ALUM	ALUMINUM
ANOD	ANODIZED
APPROX	APPROXIMATE
ARCH	ARCHITECTURAL
ASPH	ASPHALT
BBQ	BARBECUE
BD	BOARD
BLDG	BUILDING
BLKG	BLOCKING
BOT	BOTTOM OF CURB
BTLM	BITUMINOUS
BU	BUILT UP
BW	BOTTOM OF
C	CENTER LINE
CI	CONTROL JOINT
CJ	CONSTRUCTION JOINT
CLG	CEILING
CLKG	CAULKING
CO	CLEANOUT
COL	COLUMN
COMP	COMPOSITION
CONC	CONCRETE
CONSTR	CONSTRUCTION
CONT	CONTINUOUS
CPT	CARPET
CSWK	CONCRETE MASONRY UNIT
CTSK	COUNTERSINK
CTR	CENTER
CW	COLD WATER
DBL	DOUBLE
DEPT	DEPARTMENT
DET	DETAIL
DF	DRINKING FOUNTAIN
DIA	DIAMETER
DIM	DIMENSION
DN	DOWN
DO	DITTO
DOOR	DOOR OPENING
DP	DEEP
DRWR	DRAWER
DWG	DRAWING
DSP	DRY STANDPIPE
DS	DOWNSPOUT
DR	DOOR
D	DOOR OPENING
E	EAST
(E)	EXISTING
EA	EACH
EJ	EXPANSION JOINT
EL	ELEVATION
ELEC	ELECTRICAL
ELEV	ELEVATOR
EMER	EMERGENCY
ENCL	ENCLOSURE
ENG	ENGINEER
EP	ELECTRICAL PANELBOARD
EQ	EQUAL
EQUIP	EQUIPMENT
EW	EACH WAY
EWC	ELECTRIC WATER COOLER
EXH	EXHAUST
EXP	EXPOSED
EXPJT	EXPANSION JOINT
EXT	EXTERIOR
FA	FIRE ALARM
FB	FLOOR DRAIN
FD	FLOOR DRAIN
FE	FIRE EXTINGUISHER CABINET
FEC	FIRE EXTINGUISHER CONNECTION (SPRINKLER)
FEX	FIRE EXTINGUISHER
FH	FIRE HOSE
FHC	FIRE EXTINGUISHER CONNECTION
FIN	FINISH
FLASHG	FLASHING
FLR	FLOOR
FLUOR	FLUORESCENT
FND	FOUNDATION
FOC	FACE OF CONCRETE
FOF	FACE OF FINISH
FOM	FACE OF MASONRY
FOS	FACE OF STUDS
FPRF	FIRE PROOF
FS	FIRE SPRINKLER
FSD	FIRE/SMOKE DAMPER
FT	FOOT
FTG	FOOTING
FURN	FURNISH
FUT	FUTURE
GA	GAUGE
GALV	GALVANIZED
GB	GRAB BAR
GC	GENERAL CONTRACTOR
GFRC	GLASS FIBER REINFORCED CONCRETE
GL	GLASS
GND	GROUND
GPC	GYPSUM WALL BOARD
GR	GRADE
GSM	GALVANIZED SHEET METAL
GYP BD	GYPSUM WALL BOARD
HB	HOSE BIB
HD	HEAD
HDR	HEADER
HDWE	HARDWARE
HDWD	HARDWOOD
HM	HOLLOW METAL
HOR	HORIZONTAL
HR	HAND RAIL
HT	HEIGHT
HTR	HEATER
HVAC	HEATING, VENTILATION & AIR CONDITIONING
ID	INSIDE DIAMETER
INSUL	INSULATION
INT	INTERIOR
JAN	JANITOR
JNT	JOINT
KITCH	KITCHEN
LAM	LAMINATE
LAV	LAVATORY
LKR	LOCKER
LT	LIGHT
MACH	MACHINE
MAINT	MAINTENANCE
MAS	MASONRY
MATL	MATERIAL
MAX	MAXIMUM
MB	MACHINE BOLT
MC	MEDICINE CABINET
MECH	MECHANICAL
MEMB	MEMBRANE
MET	METAL
MFR	MANUFACTURER
MH	MANHOLE
MIN	MINIMUM
MISC	MISCELLANEOUS
MO	MASONRY OPENING
MTD	MOUNTED
MTG	MOUNTING
MULL	MULLION
N	NORTH
NIC	NOT IN CONTRACT
NO	NUMBER
NOM	NOMINAL
NTS	NOT TO SCALE
OBSC	OBSCURE
OC	ON CENTER
OFCI	OFFICE
OPNG	OPENING
OPP	OPPOSITE
OPT	OPTION
PAV	PAVING
PC	PRECAST
PCC	PORTLAND CEMENT CONCRETE
PEP	PEPPERMINT
PERF	PERFORATED
PL	PLATE
PLAM	PLASTIC LAMINATE
PLAS	PLASTER
PLYWD	PLYWOOD
PNT	PAINT
POL	POLISH
PORC	PORCELAIN
PREC	PRECAST
PT	POST-TENSIONED
PTD	PAINTED
PTN	PARTITION
QTY	QUANTITY
R	RADIUS
RCP	REFLECTED CEILING PLAN
REF	REFERENCE
REINF	REINFORCED
RESIL	RESILIENT
RECD	RECEIVED
RM	ROOM
RO	ROUGH OPENING
RWL	RAIN WATER LEADER
S	SOUTH
SAD	SEE ARCHITECTURAL DRAWINGS
SCHED	SCHEDULE
SD	SOAP DISPENSER
SECT	SECTION
SED	SEE ELECTRICAL DRAWINGS
SHR	SHOWER
SHT	SHEET
SIM	SIMILAR
SL	SLIDING
SLSHG	SLOPE
SMD	SEE MECHANICAL DRAWINGS
SPD	SEE PLUMBING DRAWINGS
SPEC	SPECIFICATION
SQ	SQUARE
SSD	SEE STRUCTURAL DRAWINGS
STL	STEEL
STRUCT	STRUCTURAL
SUSP	SUSPENDED
T	TOP
TC	TOP OF CURB
TEMP	TEMPERED
TER	TERRAZZO
TG	TONGUE AND GROOVE
THRES	THRESHOLD
TOP	TOP OF
TOW	TOP OF WALL
TYP	TYPICAL
UNFIN	UNFINISHED
UNO	UNLESS NOTED OTHERWISE
UTIL	UTILITY
VER	VERIFY
VEST	VESTIBULE
VIF	VERIFY IN FIELD
W	WEST
W/	WITH
WC	WATER CLOSET
WD	WOOD
WDW	WINDOW
W/O	WITHOUT
WP	WATERPROOF
WSP	WET STANDP IPPE
WT	WEIGHT
WWM	WOVEN WIRE MESH

town of pv - hillside info

PROPOSED RESIDENCE NARRATIVE:

PROPOSED RESIDENCE IS A REMODEL OF AN EXISTING 3,169 SQ FT RESIDENCE WITH A 900 SQ FT GARAGE. TOTAL PROPOSED IS 4,069 SQ FT. THE PROPOSED RESIDENCE WILL BE ENCLOSED GARAGE IS 4,737.50 SQ FT. THE BEDROOM IN THE NE AREA OF THE EXISTING GARAGE WILL REMAIN WITH THE SAME.

THE NEW RM FLOOR HEIGHT OF THE LIVING SPACE AND THE BEDROOMS WILL BE BASED Z'-8" ABOVE THE CURBED FROM THE HILLSIDE NOT BE ALLOWED TO EXCEED 16 FEET FROM EXISTING GRADE. ALL NEW ROOFING SHALL BE CLASS A FIRE RATED.

THE EXISTING GABLE ROOF WILL BE REMODED AND REPLACED WITH A NEW "FLAT ROOF." THE NEW ROOF HEIGHT IS AT 11'-0" AFF AT FIRST FLOOR AND 11'-4" AFF AT THE GARAGE AND THE BEDROOM AREAS. ALL HEIGHTS CONFORM WITH THE HILLSIDE ORDINANCE.

BUILDING PAD SLOPE: 8.4%

LOT SIZE: 45,353.50 FT

ZONING (PREVIOUSLY APPROVED):

SETBACKS:	
FRONT:	40'-0"
SIDE (EAST):	20'-0"
SIDE (WEST):	20'-0"
REAR:	40'-0"

DRIVEWAY:

DRIVEWAY SLOPE:	6%
DRIVEWAY WIDTH:	14'
DRIVEWAY SURFACE:	GRAY EXPOSED AGGREGATE CONCRETE (EXISTING DRIVEWAY LOCATION TO BE USED)

DISTURBANCE LABELS:

EXISTING AMOUNT OF DISTURBANCE:	12,474 SF (BLDGS FOOTPRINT) = 7,103 SF
ALLOWABLE AMOUNT OF DISTURBANCE:	SLOPE CATEGORY = 10%
	ALLOWABLE DISTURBANCE = 60%
	60% X LOT AREA (45,453 SF) = 27,729 SF
PROPOSED AMOUNT OF DISTURBANCE:	15,454 SF = 4,737 SF - 991 SF + 2,262 SF (DRIVEWAY) = 7,644 SF
PROPOSED NET DISTURBANCE:	15,473 SF + 991 SF (TEMPORARY DISTURBANCE AREA) = 15,458 SF

DISTURBANCE:

EXISTING LOT AREA: 45,453.50 SF

EXISTING BUILDING AREA: 3,169 SF

EXISTING DRIVEWAY AREA: 2,083 SF

EXISTING HARDSCAPE AREA: 1,221 SF

TOTAL EXISTING AREA: 6,473 SF

PROPOSED BUILDING AREA: 4,737.50 SF

PROPOSED DRIVEWAY AREA: 2,262 SF

PROPOSED HARDSCAPE AREA: 1,644 SF

TOTAL PROPOSED AREA: 8,644 SF

DISTURBED AREA CALCULATION:

THE EXISTING DRAINAGE FLOWS FROM THE SOUTH SIDE OF THE PROPERTY FROM THE CONTINUED HILLSIDE THAT EXTENDS UP TO BECOME CAMELBACK MOUNTAIN. DRAINAGE THAT FALLS ON TO THE PROPERTY AT THE SOUTH SIDE STREET OR ALONG THE SOUTH SIDE OF THE HOUSE TO THE EAST AROUND THE EAST SIDE OF THE HOUSE. THIS WASH IS LOCATED PERPALLY ON THE PROPERTY.

IT IS IMPORTANT TO NOTE THAT EXISTING DRAINAGE PATTERNS AND FLOWS ARE TO REMAIN. SINCE NO ADDITIONAL LANDSCAPE IS TO BE DISTURBED OR ALTERED.

PROPOSED DRAINAGE:

THE EXISTING DRAINAGE FLOWS FROM THE SOUTH SIDE OF THE PROPERTY FROM THE CONTINUED HILLSIDE THAT EXTENDS UP TO BECOME CAMELBACK MOUNTAIN. DRAINAGE THAT FALLS ON TO THE PROPERTY AT THE SOUTH SIDE STREET OR ALONG THE SOUTH SIDE OF THE HOUSE TO THE EAST AROUND THE EAST SIDE OF THE HOUSE. THIS WASH IS LOCATED PERPALLY ON THE PROPERTY.

IT IS IMPORTANT TO NOTE THAT EXISTING DRAINAGE PATTERNS AND FLOWS ARE TO REMAIN. SINCE NO ADDITIONAL LANDSCAPE IS TO BE DISTURBED OR ALTERED.

SQUARE FOOTAGES & AREA OF THE HOUSE:

EXISTING HOUSE:	3,343 SF
ALLOWABLE HOUSE:	3,524 SF = 1,761.62 SF X LOT AREA = 11,408.25 SF
PROPOSED HOUSE:	4,737 SF / 45,633 SF = 10.4%

EXISTING GARAGE:	1,761 SF
ALLOWABLE GARAGE:	1,763 SF
PROPOSED GARAGE:	1,763 SF
COVERED PATIO:	831 SF
EXISTING DECK:	1,194 SF (WITHIN EXISTING DISTURBED AREA)
NEW DECK AREA W/ HOT TUB:	313 SF (WITHIN EXISTING DISTURBED AREA)

TOTAL:	3,524 SF
GARAGE:	1,415 SF
COVERED PATIO:	831 SF
EXISTING DECK:	1,194 SF (WITHIN EXISTING DISTURBED AREA)
NEW DECK AREA W/ HOT TUB:	313 SF (WITHIN EXISTING DISTURBED AREA)

TREENCHING:

THERE WILL BE NO TRENCHING FOR UTILITY RUNS THE PROPOSED RESIDENCE. ALL UTILITIES HAVE EXISTING SERVICE TO THE CURRENT RESIDENCE.

ZONING (PREVIOUSLY APPROVED):

SIDE (EAST):	20'-0"
FRONT:	40'-0"
REAR:	R-43

BUILDING PAD SLOPE =8.4%

BUILDING PAD SLOPE LINE 2

105'/8'-10" = 8.4%

105' (LENGTH)

8'-10" (HT)

+1482'-0"

+1474'-0"

TYPICAL VIEW FENCE DETAIL 3

SCALE: 1/2" = 1'-0"

14 GA 80% OPEN AREA PERFORATED WEATHERING STEEL PANEL - FINISH TO PATINA NATURALLY

HOLD BOTTOM OF FENCE PANEL @ 2" ABOVE NATURAL GRADE

2" SQ HSS POST SET IN 18" DIA CAISSON @ 4'-0" OC - TOP OF CAISSON TO SIT 6" BELOW NATURAL GRADE FOR MINIMAL VISUAL DISTURBANCE TO THE NATURAL LANDSCAPE

SITE PLAN 1

EXTERIOR GARDEN AREA

PROPOSED 1'-5" DEEP WATER FEATURE/PLANTER W/ 18" (MAX) TALL CONCRETE CURB - UNDER SEPARATE PERMIT

NEW EXPOSED AGGREGATE DRIVEWAY TO REPLACE EXST ASPHALT DRIVEWAY

EXISTING ASPHALT DRIVEWAY 2,083 SQ FT

EXISTING HOUSE DOES NOT CONFORM W/ SETBACK

POINT OF BEGINNING offset 2" from intersection of property line ELEVATION = +1481'-9" = 0'-0" (MAIN LEVEL FIN FLOOR)

PROPOSED LIMITS OF DISTURBANCE

SHADED AREA INDICATES TEMPORARY DISTURBANCE AREA - TO BE RESTORED TO NATURAL GRADE & VEGETATION - REF LANDSCAPE PLAN

EXISTING GARAGE TO BE REMODELED TO LIVING SPACE

EXISTING HOUSE TO REMAIN

EXISTING DRIVEWAY TO REMAIN

EXISTING HOUSE TO REMAI


SITE PLAN W/ AERIAL
1
NORTH
SCALE : 1/16" = 1'-0"
POINT OF BEGINNING
ELEVATION = 1481' - 9" - 0.0'
MAIN LEVEL FIN FLOOR
PROPOSED RESIDENCE
4737 SQ FT
EXT STORAGE & GARAGE
DASHED LINE INDICATES EXIST HOUSE FOOTPRINT
PROPOSED 1'-5" DEEP WATER FEATURE/PLANTER W/ 18" (MAX) TALL CONCRETE CURB - UNDER SEPARATE PERMIT
EXTERIOR GARDEN AREA
NEW EXPOSED AGGREGATE DRIVEWAY TO REPLACE EXST ASPHALT DRIVEWAY
EXISTING ASPHALT DRIVEWAY 2,083 SQ FT
ADDITIONAL SF @ GARAGE
DRIVEWAY GATE CALL BOX
6' TALL WEATHERING STEEL GATE W/ PERFORATED METAL PANELS @ TUBE STL FRAME DOORS - PROVIDE 6X6 WEATHERING STEEL COLUMNS REF STRUCTURAL - UNDER SEPARATE PERMIT
NEW STL HEADER @ PLANTER @ LANDSCAPE
SHADED AREA INDICATES TEMPORARY DISTURBANCE AREA - TO BE RESTORED TO NATURAL GRADE & VEGETATION - REF LANDSCAPE PLAN
DASHED LINE INDICATES EXST ROOF
5' TALL METAL SCREEN WALL - 10 GA WEATHERING STEEL PANELS OVER 1 1/2" HSS @ EXTERIOR MECHANICAL UNITS TYP - UNDER SEPARATE PERMIT
NEW IN GROUND HOT TUB LOCATION
DASHED LINE INDICATES PROPOSED NEW ROOF
NEW DECK @ EXST DECK
EXISTING POOL TO REMAIN - PROVIDE NEW POOL FENCE
EXISTING WATER VALVE @ STREET
EXISTING HYDRANT - HYDRANT LOCATED WITHIN 400' OF PROPERTY
VIEW FENCE - 2" SQ HSS POST SET IN 18" DIA CAISSON @ 4'-0" OC W/ 80% OPEN AREA 18GA PERFORATED WEATHERING STEEL PLATE - FINISH TO PATINA NATURALLY - REF DTL 3/A1.0
DISTURBANCE BOUNDARY
PROPOSED POOL
NEW 42" TALL VIEW FENCE TO BE INSTALLED AS A GUARDRAIL/HANDRAIL @ EXST DECK
VIEW FENCE - 2" SQ HSS POST SET IN 18" DIA CAISSON @ 4'-0" OC W/ 80% OPEN AREA 18GA PERFORATED WEATHERING STEEL PLATE - FINISH TO PATINA NATURALLY - REF DTL 3/A1.0
16'-0" LENGTH - 30" TALL EXST RETAINING WALL TO REMAIN
VIEW FENCE - 2" SQ HSS POST SET IN 18" DIA CAISSON @ 4'-0" OC W/ 80% OPEN AREA 18GA PERFORATED WEATHERING STEEL PLATE - FINISH TO PATINA NATURALLY - REF DTL 3/A1.0
EXISTING RETAINING WALL TO BE CUT DOWN TO 6" ABOVE FIN GRADE ON RETAINING SIDE - 42" TALL VIEW FENCE TO BE INSTALLED AS A GUARDRAIL / PRIVACY SCREEN @ BATHROOM AREA
5' TALL METAL SCREEN WALL - 10 GA WEATHERING STEEL PANELS OVER 1 1/2" HSS @ EXTERIOR MECHANICAL UNITS (TYP) - UNDER SEPARATE PERMIT
SHADED AREA INDICATES TEMPORARY DISTURBANCE AREA TO BE RESTORED TO NATURAL GRADE & VEGETATION - REF LANDSCAPE PLAN
DASHED LINE INDICATES NEW PROPOSED HOUSE FOOTPRINT
NEW PROPOSED HOUSE TO CONFORM W/ SETBACK
EXISTING HOUSE DOES NOT CONFORM W/ SETBACK
DASHED LINE INDICATES EXST HOUSE FOOTPRINT
PROPOSED LIMITS OF DISTURBANCE
SHADED AREA INDICATES TEMPORARY DISTURBANCE AREA - TO BE RESTORED TO NATURAL GRADE & VEGETATION - REF LANDSCAPE PLAN
40' SBL
40' SBL
40' REAR/RUN WATER SLOPE
BUILDING PAD SLOPE LINE - REF DTL 2/A1.0
POOL DECK
NEW 42" TALL VIEW FENCE TO BE INSTALLED AS A GUARDRAIL/HANDRAIL @ EXST DECK
NEW STORAGE @ EXISTING GARAGE
20'-0" SIDE YARD SETBACK
20'-0" SIDE YARD SETBACK
A 69 1/2
A 69 1/2
A 69 1/2
A 69 1/2
1480
1485
1490
1495
1500
1505
1510
1515
1520
1525
1530
1535
1540
1545
1550
1555
1560
1565
1570
1575
1580
1585
1590
1595
1600
1605
1610
1615
1620
1625
1630
1635
1640
1645
1650
1655
1660
1665
1670
1675


VIEW 8


VIEW 10


VIEW 23


VIEW 24


VIEW 25


VIEW 9

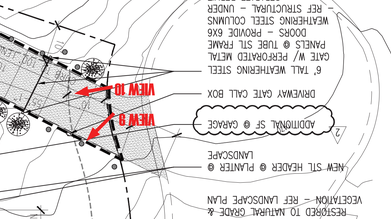

VIEW 4

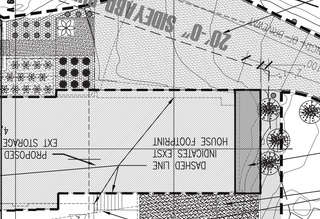

VIEW 3

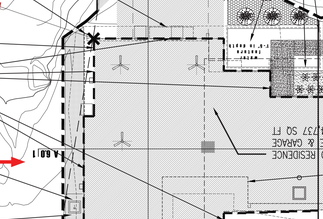

VIEW 2

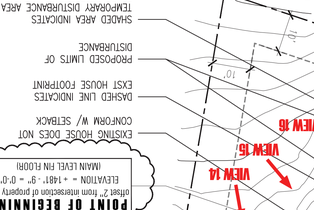

VIEW 1

VIEW 1


VIEW 5


VIEW 6


VIEW 7


VIEW 20

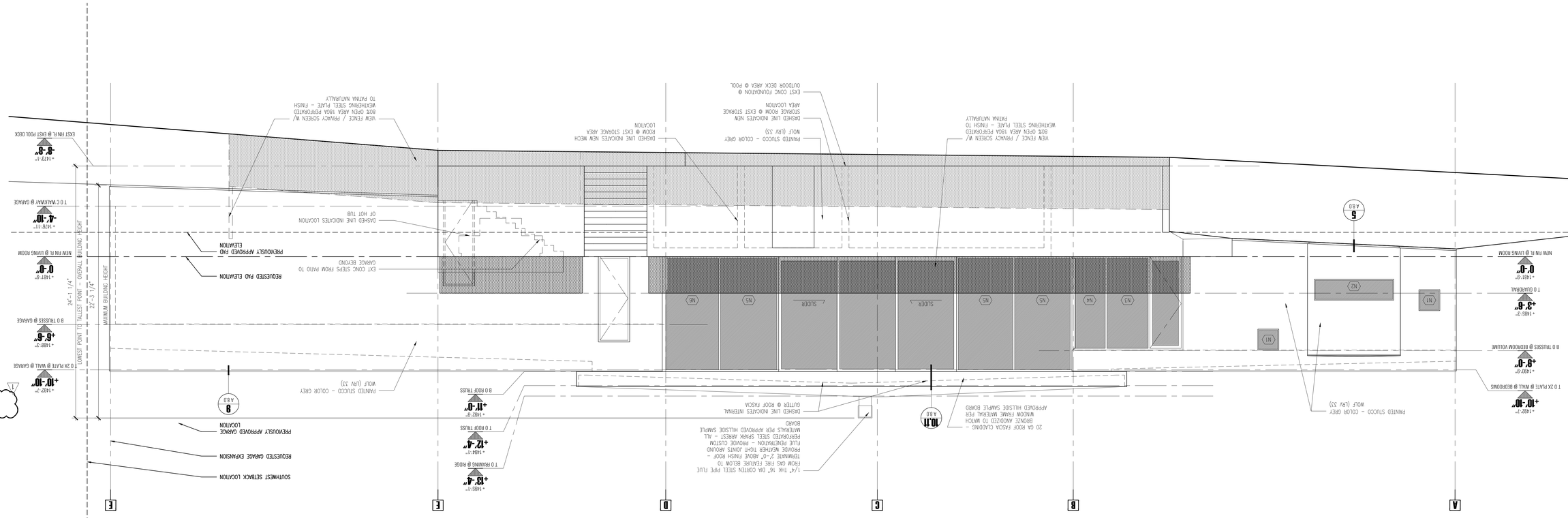

VIEW 21


VIEW 22

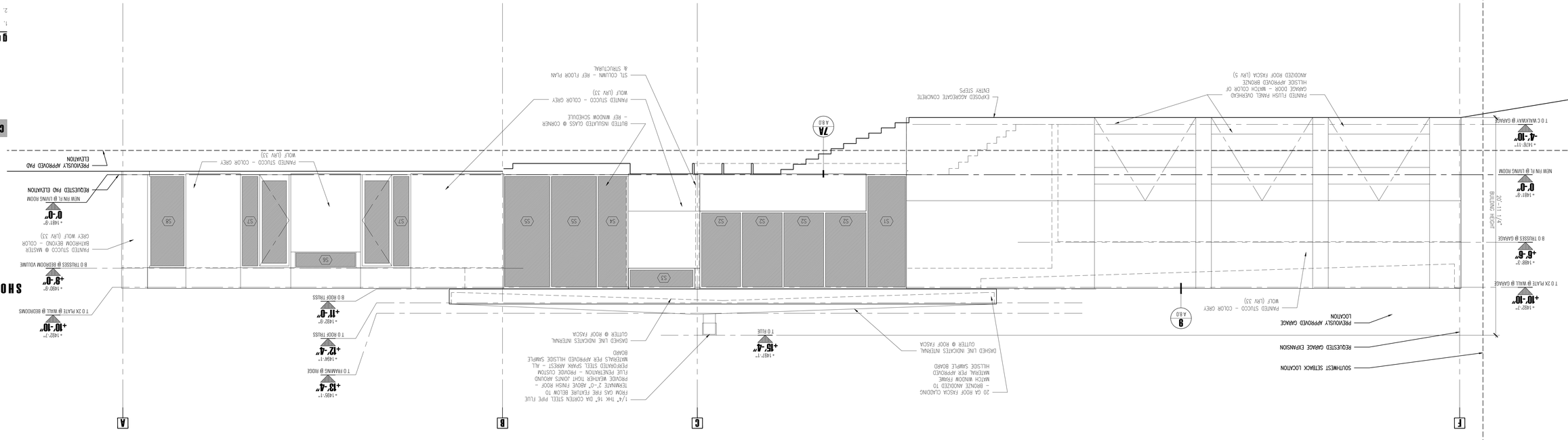

VIEW 17


VIEW 18

ELEVATION - NORTH 1



ELEVATION - SOUTH 2



general notes

1. FOR ALL STRUCTURAL REQ - REF STRUCTURAL DRAWINGS
2. FOR ALL MECHANICAL REQ - REF MECHANICAL DRAWINGS
3. ALL GLAZING TO BE TEMPERED FOR SAFETY - REF GLAZING SCHEDULE
4. ALL GLAZING SIZES SHOWN ARE APPROXIMATE & ARE PROVIDED AS A GUIDE FOR BIDDING PURPOSES ONLY - FIELD MEASUREMENT REQUIRED
5. AT LOCATIONS WHERE TWO DISSIMILAR METALS ARE ADJACENT TO ONE ANTOHER - THE CONTRACTOR IS TO PROVIDE A 10 MIL RUBBER MEMBRANE SEPARATING THE TWO DISSIMILAR METALS DUE TO ISSUES OF GALVANIC ACTION (TYP)
6. ALL GLAZING THICKNESSES ARE TO BE CONFIRMED BY THE GLAZING SUBCONTRACTOR
7. PROVIDE WEATHER TIGHT JOINTS, WEATHERSTASHING WEATHERPROOFING @ ALL EXTERIOR WALLS PENETRATIONS/OPNOS
8. ALL DIMENSIONS SHOWN ARE TO FACE OF STUD OR FACE OF CONCRETE UNO
9. REFER TO INTERIOR ELEVATIONS FOR ADDITIONAL INTERIOR GLAZING
10. A588 WEATHERING STEEL PLATE WALL CLADDING @ MAN RESIDENCE TO HAVE WATERPROOFING MEMBRANE AS COLLOWS: GRACE ULTRA (GRACE3997) BY GRACE CONSTRUCTION PRODUCTS - NO SUBSTITUTION
11. PROVIDE POLYISOCYNURATE SPRAY FOAM INSULATION
R-38 IN ALL CEILINGS
R-19 IN ALL 2X4 WD STUD WALLS
R-21 IN ALL 2X6 WD STUD WALLS
12 ALL STEEL PLATE CLADDING LOCATED @ EXTERIOR OF RESIDENCE TO BE A588 OR A606 WEATHERING STEEL-STEEL PLATE IN CA AS NOTED ON DRAWINGS UNO
13 ALL STEEL PLATE CLADDING TO MUST NATURALLY PER APPROVED HILLSIDE MEETINGS

TOWN OF PV COMMENTS/REVISIONS 17_0714 1
TOWN OF PV COMMENTS/REVISIONS 17_0914 2
MATERIAL COLOR & FINISH CLARIFICATIONS 3
SITE / CLIENT REVISIONS 17_0920 4

elevations
scale : 1/4" = 1'-0"

A5.0

18 october 2017

CHEN+SUCHART STUDIO,LLC
7070 east third avenue
scottsdale, arizona 85212
mobile : 480.332.1704 [tommy]
mobile : 480.332.1706 [patricia]
email : tkamant@chensuchartstudio.com

architects:



SHOUMAKER RENOVATION

5715 n 55th place
paradise valley, az 85253

THESE DRAWINGS ARE NOT TO BE REPRODUCED OR USED FOR ANY OTHER CONSTRUCTION EXCEPT FOR THE NAME ON THESE DRAWINGS. ANY OTHER USE OF THESE PLANS WITH BE WITH THE CONSENT OF THE DESIGNERS. THE DESIGN HEREIN SHALL NOT BE ALTERED BY THE OWNER OR ANY OTHER PARTY WITHOUT WRITTEN AUTHORIZATION FROM THE DESIGNERS. ANY MAJOR CHANGE TO THE PROJECT THAT WILL OCCUR DURING THE CONSTRUCTION PHASE WILL REQUIRE THE WRITTEN APPROVAL OF:
CHEN + SUCHART STUDIO,LLC
© copyright 2017

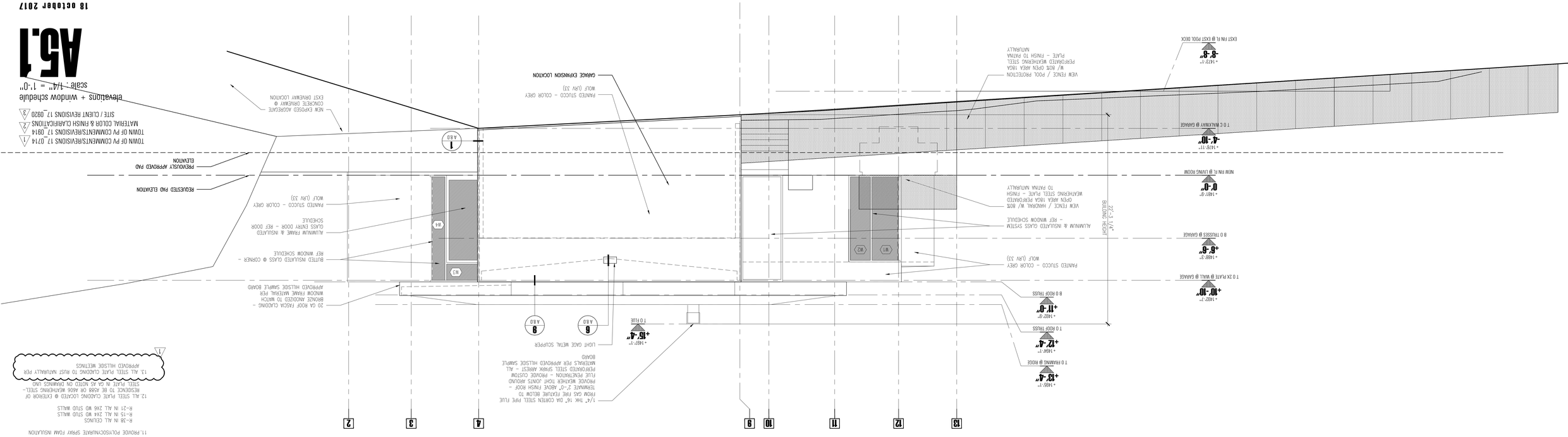
A5.1

18 october 2017

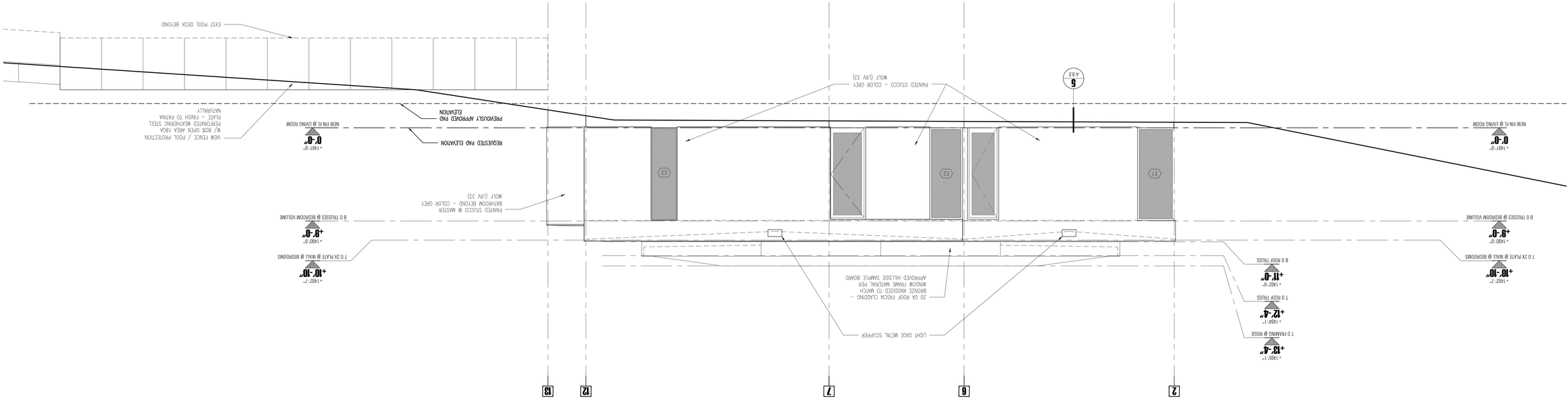
elevations + window schedule
scale: 1/4" = 1'-0"

1 TOWN OF PV COMMENTS/REVISIONS 17_0714
2 TOWN OF PV COMMENTS/REVISIONS 17_0914
3 MATERIAL COLOR & FINISH CLARIFICATIONS
SITE / CLIENT REVISIONS 17_0920

ELEVATION - WEST 1



ELEVATION - EAST 2



glazing type (uno)

TYPE A (UNO) = 1" INSULATED GLASS, TEMPERED
(1/4" CLEAR + 1/2" AIR SPACE + 1/4" CLEAR) W/ SOLARBAN-70 LOW-E COATING BY PPG @ SURFACE 2
- U-FACTOR = 0.29 - VERIFY W/ GLAZING MANF

INSTALLED IN BRONZE ANODIZED ALUMINUM STOREFRONT TYPE FRAME

TYPE B = THERMALLY IMPROVED ALUMINUM SERIES BY MILGARD W/ LOW-E INSULATED GLAZING. BRONZE ANODIZED. TEMPERED

window schedule

FINAL ROUGH OPNG. SIZES & TYPE TO BE VERIFIED IN THE FIELD

FRAME MARK	GLAZING TYPE	GLAZING WIDTH	GLAZING HEIGHT	DTL	REMARKS
N1	B	2'-0"	9'-0"	-	
N2	B	1'-8"	5'-6"	-	
N3	A	4'-11"	5'-6"	-	
N4	A	1'-4"	9'-0"	-	IG BUTT GLAZED @ CRNR TO ADJACENT IG UNIT
N5	A	4'-11"	5'-6"	-	
N6	A	1'-4"	9'-0"	-	IG BUTT GLAZED @ CRNR TO ADJACENT IG UNIT
S1	A	4'-0"	11'-0"	-	
S2	A	4'-0"	7'-6"	-	
S3	A	6'-0"	2'-0"	-	
S4	A	2'-8"	11'-0"	-	
S5	A	4'-4"	11'-0"	-	
S6	B	5'-10"	1'-6"	-	
S7	A	1'-6"	9'-0"	-	
S8	A	3'-2"	9'-0"	-	IG BUTT GLAZED @ CRNR TO ADJACENT IG UNIT
E1	A	3'-2"	9'-0"	-	IG BUTT GLAZED @ CRNR TO ADJACENT IG UNIT
E2	B	3'-1"	9'-0"	-	-
E3	B	2'-6"	9'-0"	-	-
W1	A	2'-8"	9'-0"	-	IG BUTT GLAZED @ CRNR TO ADJACENT IG UNIT
W2	A	2'-0"	9'-0"	-	
W3	A	4'-0"	2'-0"	-	TRANSOM
W4	A	1'-4"	11'-0"	-	IG BUTT GLAZED @ CRNR TO ADJACENT IG UNIT

SHOUMAKER RENOVATION

5715 n 55th place
paradise valley, az 85253

arhitects:
EXPIRES 6.30.2018
CHEN+SUCHART STUDIO.LLC
707O east third avenue
scottsdale, arizona 85212
mobile : 480.332.1704 (tommy)
mobile : 480.332.1706 (patricia)
email : thaman@chensuchartstudio.com

general notes

1. FOR ALL STRUCTURAL REQ - REF STRUCTURAL DRAWINGS
2. FOR ALL MECHANICAL REQ - REF MECHANICAL DRAWINGS
3. ALL GLAZING TO BE TEMPERED FOR SAFETY - REF GLAZING SCHEDULE
4. ALL GLAZING SIZES SHOWN ARE APPROXIMATE & ARE PROVIDED AS A GUIDE FOR BIDDING PURPOSES ONLY - FIELD MEASUREMENT REQUIRED
5. AT LOCATIONS WHERE TWO DISSIMILAR METALS ARE ADJACENT TO ONE ANOTHER - THE CONTRACTOR IS TO PROVIDE A 10 MIL RUBBER MEMBRANE SEPARATING THE TWO DISSIMILAR METALS DUE TO ISSUES OF GALVANIC ACTION (TYP)
6. ALL GLAZING THICKNESSES ARE TO BE CONFIRMED BY THE GLAZING SUBCONTRACTOR
7. PROVIDE WEATHER TIGHT JOINTS, WEATHERPLASHING WEATHERPROOFING @ ALL EXTERIOR WALLS PENETRATIONS/OPNGS
8. ALL DIMENSIONS SHOWN ARE TO FACE OF STUD OR FACE OF CONCRETE UNO
9. REFER TO INTERIOR ELEVATIONS FOR ADDITIONAL INTERIOR GLAZING
10. ASSB WEATHERING STEEL WALL CLADDING @ MAN COULOWS: CRACE ULTRA (CRACE397) BY GRACE RESIDENCE TO HAVE WATERPROOFING MEMBRANE AS CONSTRUCTION PRODUCTS - NO SUBSTITUTION
11. PROVIDE POLYISOCYNURATE SPRAY FOAM INSULATION
R-38 IN ALL CEILINGS
R-19 IN ALL 2X4 WD STUD WALLS
R-21 IN ALL 2X6 WD STUD WALLS
12 ALL STEEL PLATE CLADDING LOCATED @ EXTERIOR OF RESIDENCE TO BE A588 OR A606 WEATHERING STEEL- STEEL PLATE IN GA AS NOTED ON DRAWINGS UNO
13. ALL STEEL PLATE CLADDING TO MUST NATURALLY PER APPROVED HILLSIDE MEETINGS

THESE DRAWINGS ARE NOT TO BE REPRODUCED OR USED FOR ANY OTHER CONSTRUCTION EXCEPT FOR THE NAME ON THESE DRAWINGS. ANY OTHER USE OF THESE PLANS WILL BE WITH THE CONSENT OF THE DESIGNERS. THE DESIGN HEREIN SHALL NOT BE ALTERED BY THE OWNER OR ANY OTHER PARTY WITHOUT WRITTEN AUTHORIZATION FROM THE DESIGNERS. ANY VARIANCE TO THE PROJECT THAT WILL OCCUR DURING THE CONSTRUCTION PHASE WILL REQUIRE THE WRITTEN APPROVAL OF
CHEN + SUCHART STUDIO,LLC
© copyright 2017

SHOUMAKER RENOVATION

5715 n 55th place

paradise valley, az 85253

architects:

CHEN+SUCHART STUDIO,LLC

7070 east third avenue

scottsdale, arizona 85212

mobile : 480.332.1704 (tommy)

mobile : 480.332.1705 (patricia)

email : tkhansen@chensuchartstudio.com

EXPIRES 6-30-2018

general notes

1. FOR ALL STRUCTURAL REQ – REF STRUCTURAL DRAWINGS
2. FOR ALL MECHANICAL REQ – REF MECHANICAL DRAWINGS
3. ALL GLAZING TO BE TEMPERED FOR SAFETY – REF GLAZING SCHEDULE
4. PROVIDE FIRE BLOCKING AS REQ'D
5. LOCATION OF DUCTWORK AFFECTS FIN. CEILING HEIGHT – CONFIRM LAYOUT OF DUCTWORK & AIR DIFFUSERS & RETURN AIR GRILLS W/ DESIGNER PRIOR TO INSTALLATION
6. PROVIDE WEATHER TIGHT JOINTS, WEATHERFLASHING & WEATHERPROOFING @ ALL EXTERIOR WALL PENEDTRATIONS/OPENGS
7. PROVIDE HORIZONTAL SUPPORT ACROSS TOP OF CORTEN STEEL FLATE WINDOW BOXES AS REQ'D
8. CONTRACTOR TO COORDINATE ROUTING OF MECHANICAL DUCTWORK & PIPING AS REQ'D – REF TO MECHANICAL & STRUCTURAL DRAWINGS
9. PROVIDE 2X6 BLOCKING FOR ALL WALL MOUNTED MILLWORK & HANDRAILS & BATHROOM ACCESSORIES & APPLIANCES
10. PROVIDE MOISTURE RESISTANT GYP BD @ ALL BATHROOM LOCATIONS – CEILING FRAMING @ THESE LOCATIONS TO BE 12" O.C.
11. AT ALL CONCRETE SLAB ON GRADE CONDITIONS – CONTRACTOR TO PROVIDE VAPOR BARRIER & ALL APPLICABLE ACCESSORIES OVER ABC
12 ALL GLAZING THICKNESSES ARE TO BE CONFIRMED BY THE GLAZING SUBCONTRACTOR
13. A588 WEATHERING STEEL PLATE WALL CLADDING @ VAN RESIDENCE TO HAVE WATERPROOFING MEMBRANE AS GOLLOWS: GRACE ULTRA (ICB#13997) BY GRACE CONSTRUCTION PRODUCTS – NO SUBSTITUTION
14. PROVIDE POLYISOCYNURATE SPRAY FOAM INSULATION
R-38 IN ALL CEILINGS
R-15 IN ALL 2X4 WD STUD WALLS
R-21 IN ALL 2X6 WD STUD WALLS
15. ALL STEEL PLATE LOCATED @ EXTERIOR LF RESIDENCE TO BE A588 WEATHERING STEEL STEEL PLATE IN CA AS NOTED ON DRAWINGS UNO

THESE DRAWINGS ARE NOT TO BE REPRODUCED OR USED FOR ANY OTHER CONSTRUCTION EXCEPT FOR THE NAME ON THESE DRAWINGS. ANY OTHER USE OF THESE PLANS MUST BE WITH THE CONSENT OF THE DESIGNERS. THE DESIGN HEREIN SHALL NOT BE ALTERED BY THE OWNER OR ANY OTHER PARTY WITHOUT WRITTEN AUTHORIZATION FROM THE DESIGNERS. ANY MAJOR CHANGE TO THE PROJECT THAT WILL OCCUR DURING THE CONSTRUCTION PHASE WILL REQUIRE THE WRITTEN APPROVAL OF:

CHEN + SUCHART STUDIO,LLC

© copyright 2017

TOWN OF PV COMMENTS/REVISIONS 17_0714

SITE / CLIENT REVISIONS 17_1018

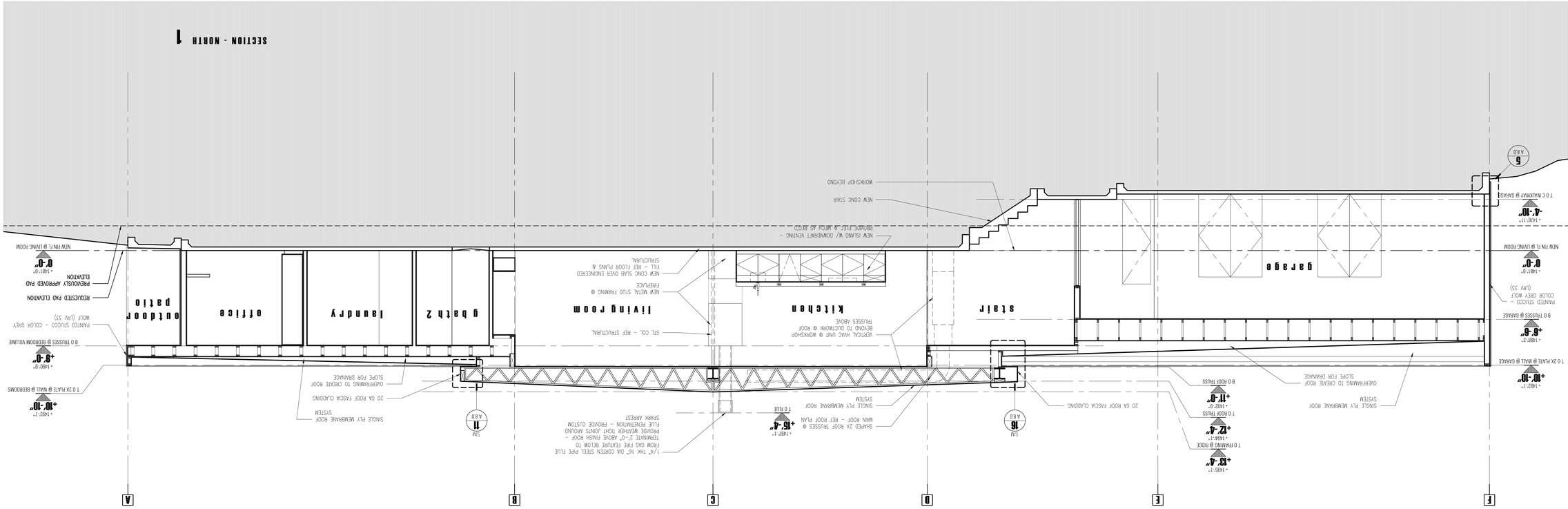
building sections

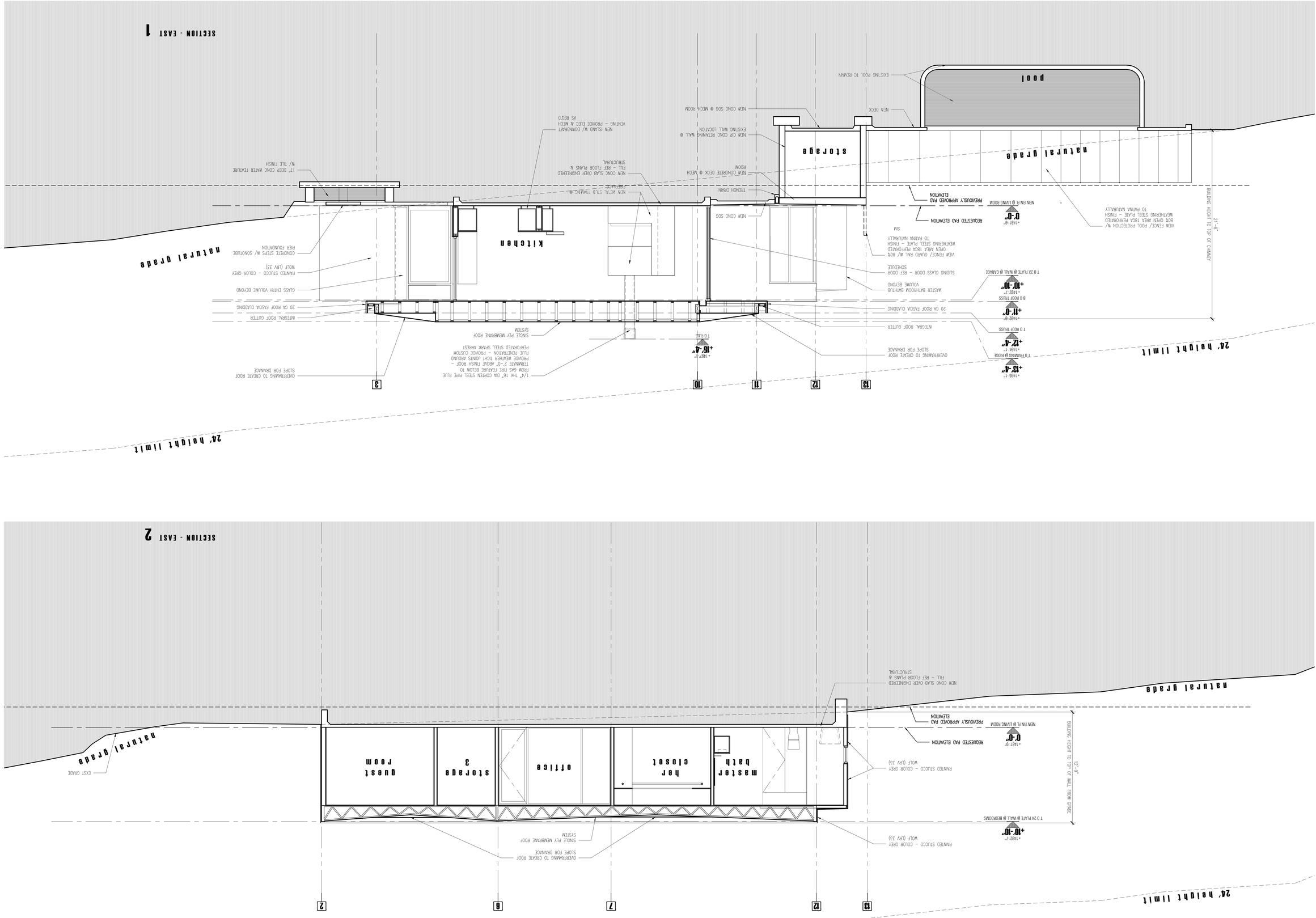
scale : 1/4" = 1'-0"

A6.0

18 october 2017

SECTION - NORTH 1





building sections

scale : 1/4" = 1'-0"

A6.1

18 october 2017

TOWN OF PV COMMENTS/REVISIONS 17_0714

SITE / CLIENT REVISIONS 17_1018

7. PROVIDE HORIZONTAL SUPPORT ACROSS TOP OF CORTEN STEEL PLATE WINDOW BOXES AS REQ'D
8. COORDINATE TO COORDINATE BOLTING OF MECHANICAL DUCTWORK & PIPING AS REQ'D - REF TO MECHANICAL & STRUCTURAL DRAWINGS
9. PROVIDE 2X6 BLOCKING FOR ALL WALL MOUNTED MILLWORK & HANGRAILS & BATHROOM ACCESSORIES & APPLIANCES
10. PROVIDE MOISTURE RESISTANT CYP BD @ ALL BATHROOM LOCATIONS - CEILING FRAMING @ THESE LOCATIONS TO BE 12" O.C.
11. AT ALL CONCRETE SLAB ON GRADE CONDITIONS - CONTRACTOR TO PROVIDE VAPOR BARRIER & ALL APPLICABLE ACCESSORIES OVER ABC
12. ALL GLAZING THICKNESSES ARE TO BE CONFIRMED BY THE GLAZING SUBCONTRACTOR
13. ASSB WEATHERING STEEL PLATE WALL CLADDING @ MAIN RESIDENCE TO HAVE WATERPROOFING MEMBRANE AS GOLLOWS: GRACE ULTRA (ICB#7397) BY GRACE CONSTRUCTION PRODUCTS - NO SUBSTITUTION
14. PROVIDE POLYISOCYANURATE SPRAY FOAM INSULATION
R-38 IN ALL CEILINGS
R-15 IN ALL 2X4 WD STUD WALLS
R-21 IN ALL 2X6 WD STUD WALLS
15. ALL STEEL PLATE LOCATED @ EXTERIOR LF RESIDENCE TO BE A588 WEATHERING STEEL STEEL PLATE IN GA AS NOTED ON DRAWINGS UNO

THESE DRAWINGS ARE NOT TO BE REPRODUCED OR USED FOR ANY OTHER CONSTRUCTION EXCEPT FOR THE NAME ON THESE DRAWINGS. ANY OTHER USE OF THESE PLANS WILL BE WITH THE CONSENT OF THE DESIGNERS. THE DESIGN HEREIN SHALL NOT BE ALTERED BY THE OWNER OR ANY OTHER PARTY WITHOUT WRITTEN AUTHORIZATION FROM THE DESIGNERS. ANY MAJOR CHANGE TO THE PROJECT THAT WILL OCCUR DURING THE CONSTRUCTION PHASE WILL REQUIRE THE WRITTEN APPROVAL OF:

CHEN + SUCHART STUDIO,LLC

© copyright 2017

SHOUMAKER RENOVATION

5715 n 55th place

paradise valley, az 85253

CHEN+SUCHART STUDIO,LLC

7070 east third avenue

scottsdale, arizona 85212

mobile : 480.332.1704 (tommy)

mobile : 480.332.1705 (patricia)

email : thament@chensuchartstudio.com

architects:



general notes

1. FOR ALL STRUCTURAL REQ - REF STRUCTURAL DRAWINGS
2. FOR ALL MECHANICAL REQ - REF MECHANICAL DRAWINGS
3. ALL GLAZING TO BE TEMPERED FOR SAFETY - REF GLAZING SCHEDULE
4. PROVIDE FIRE BLOCKING AS REQ'D
5. LOCATION OF DUCTWORK AFFECTS FIN CEILING HEIGHT - CONFIRM LAYOUT OF DUCTWORK & AIR DIFFUSERS & RETURN AIR GRILLS W/ DESIGNER PRIOR TO INSTALLATION
6. PROVIDE WEATHER TIGHT JOINTS, WEATHERFLASHING & WEATHERPROOFING @ ALL EXTERIOR WALL PENETRATIONS/OPENS